
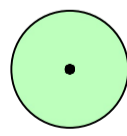
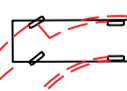



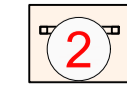

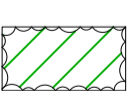
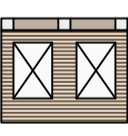




LEGEND

-  EXISTING LARGE SURVEYED TREES TO BE RETAINED
NOTE: SMALLER TREES NOT INDICATED ON THIS PLAN
-  EXISTING INDICATIVELY LOCATED TREES TO BE RETAINED
-  TURNING RADIUS FOR 8.8M LONG SERVICE VEHICLE
-  CAMPGROUND TOILET INCLUDING 15,000 LITRE RAINWATER COLLECTION TANK (3.10 X 2.02m)
-  CAMPGROUND SHELTER INCLUDING 2 X 3100 LITRE RAINWATER COLLECTION TANKS
-  CAMPGROUND SIGN
-  INFORMATION SHELTER
-  FINE CRUSHED ROCK PATH SURFACE
-  PROPOSED INDIGENOUS RE-VEGETATION
-  TENT PAD - TIMBER DECK TO ALLOW FOR 2 X 2 PERSON TENTS 5.2m X 4.3m

DESIGN REVIEW

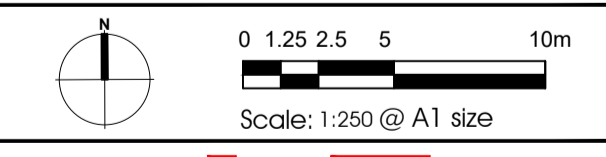
PRELIMINARY 

Rev	Date	Description
P1	23.07.2024	ISSUE FOR COMMENT

DEECA

BIG HILL HIKER CAMPGROUND

CAMPGROUND SITE PLAN



CDA Design Group Pty Ltd
 Landscape Architecture
 Urban Design
 185 Faraday Street
 Carlton Victoria 3053
 T 03 9349 5866
 F 03 9349 5877
 E office@cdaesigngroup.com.au
 Project No. 24008
 Date: JULY 2024
 Drawn by: DS
 Checked: TV
 Drawing No. V2-SK01-P1

