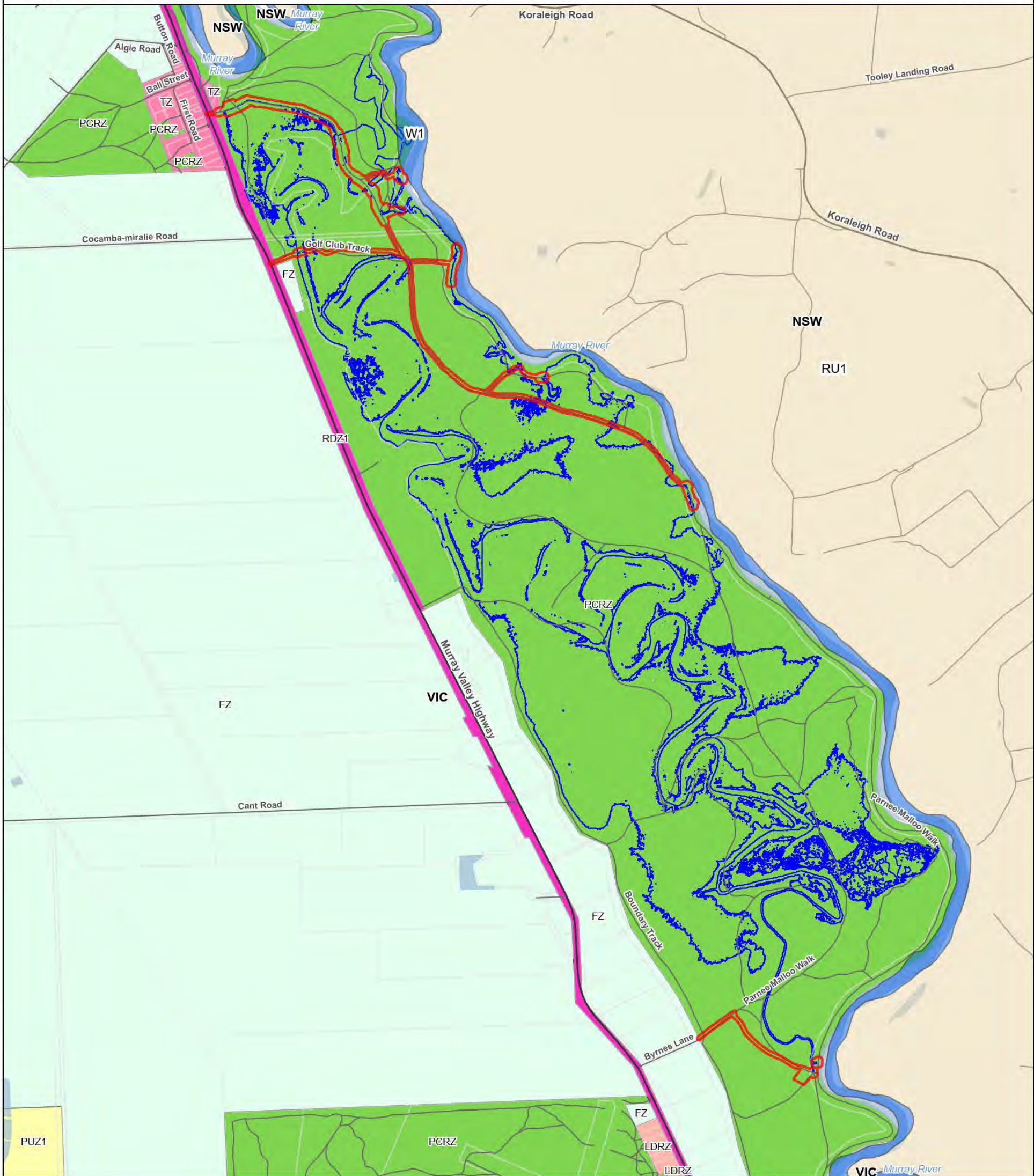


Figure 4.1 Nyah Floodplain Restoration Project - Planning Zones VMFRP



<b>Legend</b> <ul style="list-style-type: none"> <li><span style="border: 1px solid red; display: inline-block; width: 15px; height: 10px; margin-right: 5px;"></span> Area of Investigation</li> <li><span style="border: 1px solid blue; display: inline-block; width: 15px; height: 10px; margin-right: 5px;"></span> Inundation Area</li> <li><span style="border-bottom: 1px solid black; display: inline-block; width: 15px; margin-right: 5px;"></span> Major Road</li> <li><span style="border-bottom: 1px dashed black; display: inline-block; width: 15px; margin-right: 5px;"></span> Minor Road</li> <li><span style="background-color: lightblue; display: inline-block; width: 15px; height: 10px; margin-right: 5px;"></span> Waterbody</li> <li><span style="border: 1px solid black; display: inline-block; width: 15px; height: 10px; margin-right: 5px;"></span> Cadastre</li> <li><b>VIC Land Zoning</b></li> <li><span style="background-color: lightgreen; display: inline-block; width: 15px; height: 10px; margin-right: 5px;"></span> FZ - Farming Zone</li> <li><span style="background-color: pink; display: inline-block; width: 15px; height: 10px; margin-right: 5px;"></span> TZ - Township Zone</li> </ul>		<ul style="list-style-type: none"> <li><span style="background-color: lightcoral; display: inline-block; width: 15px; height: 10px; margin-right: 5px;"></span> LDRZ - Low Density Residential Zone</li> <li><span style="background-color: lightgreen; display: inline-block; width: 15px; height: 10px; margin-right: 5px;"></span> PCRZ - Public Conservation and Resource Zone</li> <li><span style="background-color: yellow; display: inline-block; width: 15px; height: 10px; margin-right: 5px;"></span> PUZ1 - Public Use Zone Service and Utility</li> <li><span style="background-color: magenta; display: inline-block; width: 15px; height: 10px; margin-right: 5px;"></span> RDZ1 - Road Zone Category 1</li> <li><b>NSW Land Zoning</b></li> <li><span style="background-color: lighttan; display: inline-block; width: 15px; height: 10px; margin-right: 5px;"></span> RU1 - Primary Production</li> <li><span style="background-color: lightblue; display: inline-block; width: 15px; height: 10px; margin-right: 5px;"></span> W1 - Natural Waterways</li> </ul>	
---	--	--	--

IS297742

Name: GDA 1994 MGA Zone 55

0 500 1,000  
Metres

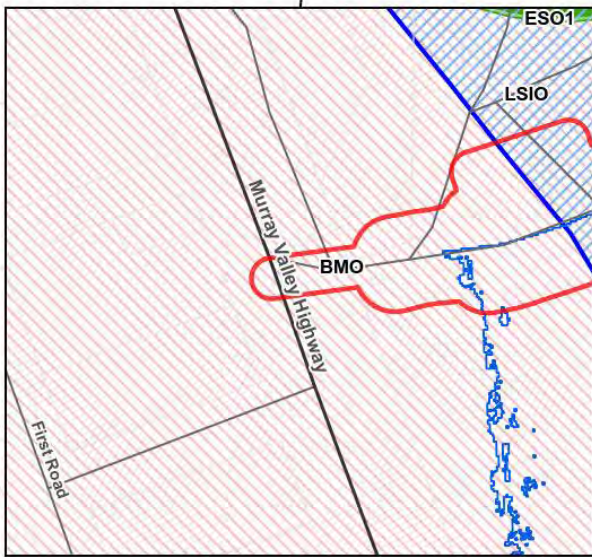
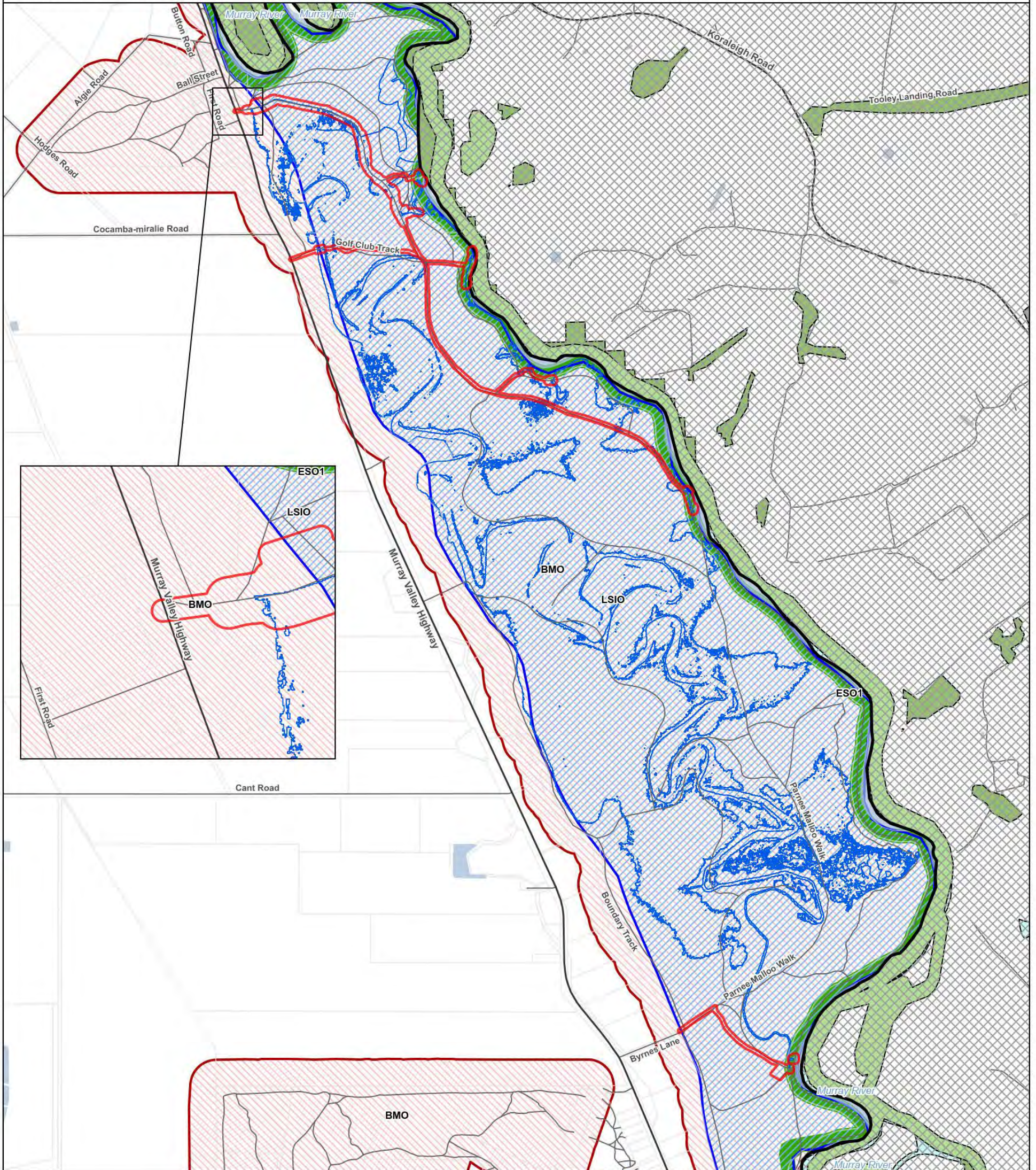
**DATA SOURCES**  
 © Commonwealth of Australia (Geoscience Australia) 2006  
 Geodata Topo 250k Series 3, Vicmap Data © State of Victoria 2019, Jacobs 2019, GHD 2019.

**COPYRIGHT:** The concepts and information contained in this document are the copyright of Jacobs. Use or copying of the document in whole or in part without the written permission of Jacobs constitutes an infringement of copyright. Jacobs does not warrant that this document is definitive nor free of error and does not accept liability for any loss caused or arising from reliance upon information provided herein.

Path: J:\IE\Projects\03\_Southern\IS297700\Spatial\ArcPro\AGP\PlanningReferrals\Nyah\NyahPlanningReferrals.aprx

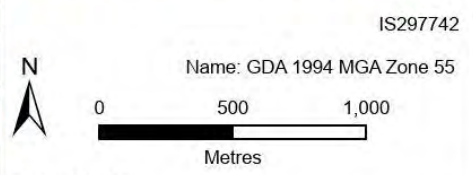
Figure 4.2 Nyah Floodplain Restoration Project - Planning Overlays

VMFRP



- Legend**
- Area of Investigation
  - Inundation Area
  - Vic Planning Overlays**
  - BMO- Bushfire Management Overlay
  - ESO1 Environmental Significance Overlay, Schedule 1 Waterways, Wetlands and Lakes Environs
  - LSIO - Land Subject to Inundation Overlay

- NSW Planning**
- Local Environmental Plan
  - Wetlands
  - Terrestrial Biodiversity
  - Riparian Lands and Watercourses
  - Major Road
  - Minor Road
  - Waterbody
  - Cadastre



**DATA SOURCES**  
 © Commonwealth of Australia (Geoscience Australia) 2006  
 Geodata Topo 250k Series 3; Vicmap Data © State of Victoria 2019; Jacobs 2019, GHD 2019.

**COPYRIGHT:** The concepts and information contained in this document are the copyright of Jacobs. Use or copying of the document in whole or in part without the written permission of Jacobs constitutes an infringement of copyright. Jacobs does not warrant that this document is definitive nor free of error and does not accept liability for any loss caused or arising from reliance upon information provided herein.