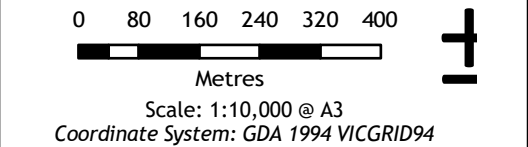
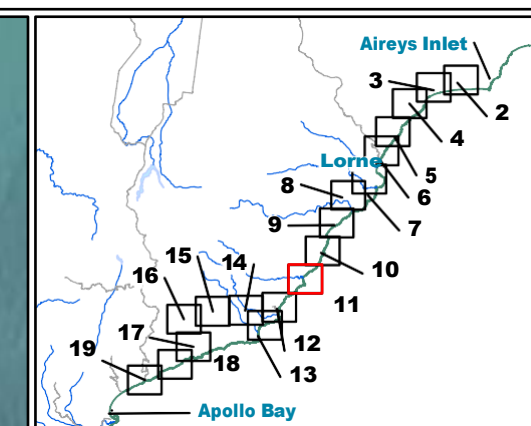


- Legend**
- VBA - Threatened fauna record
- Trail alignment**
- Existing MVO Track
  - Existing Walking Trail

**Figure 6.10 Threatened Flora and Fauna in the project area**







# Legend

**F** VBA - Threatened fauna record

## Trail alignment

--- Existing MVO Track

--- Existing Road/Footpath

--- Existing Walking Trail

**Figure 6.11 Threatened Flora and Fauna in the project area**

0 80 160 240 320 400

Metres

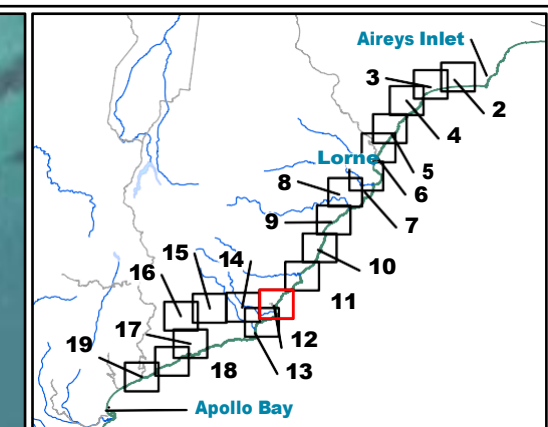
Scale: 1:10,000 @ A3

Coordinate System: GDA 1994 VICGRID94



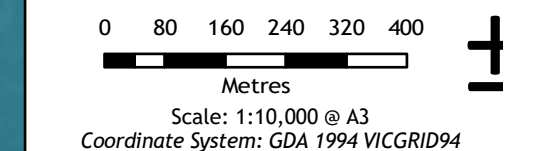
Matter: 35990,  
Date: 05 October 2022,  
Prepared for: ML, Prepared by: MK, Last edited by: mknudsen  
Layout: 35990\_F5\_FF  
Project: P:\35800s\35871\Wapping\35990\_GORT\_WT\_Ecology\_Figures.aprx





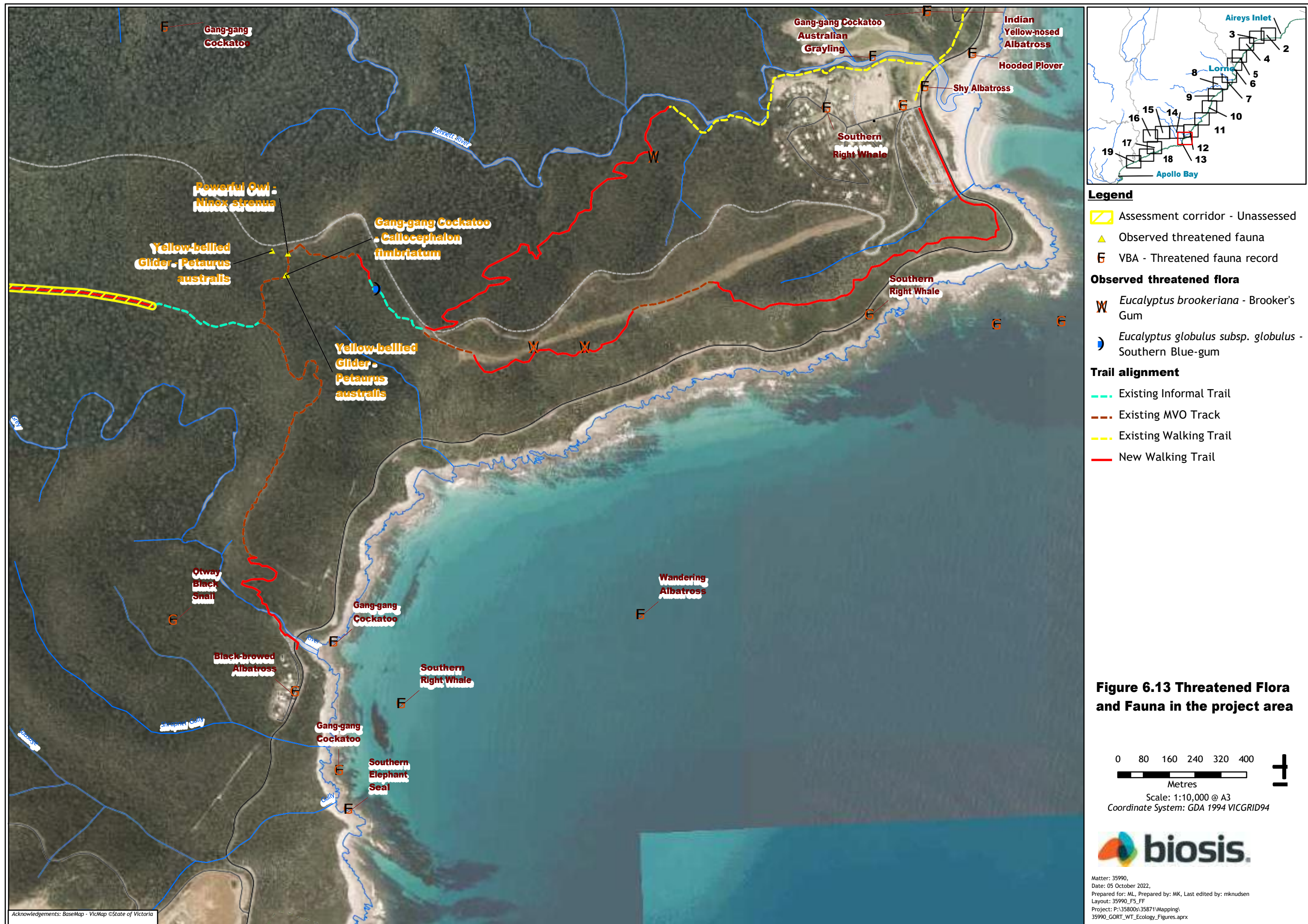
- Legend**
- E** VBA - Threatened fauna record
  - W** VBA - Threatened flora record
  - Observed threatened flora**
    - W** *Eucalyptus brookeriana* - Brooker's Gum
  - Trail alignment**
    - Existing MVO Track
    - Existing Walking Trail
    - New Walking Trail

**Figure 6.12 Threatened Flora and Fauna in the project area**

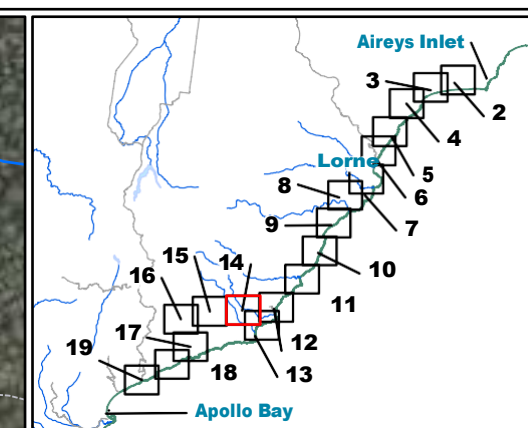
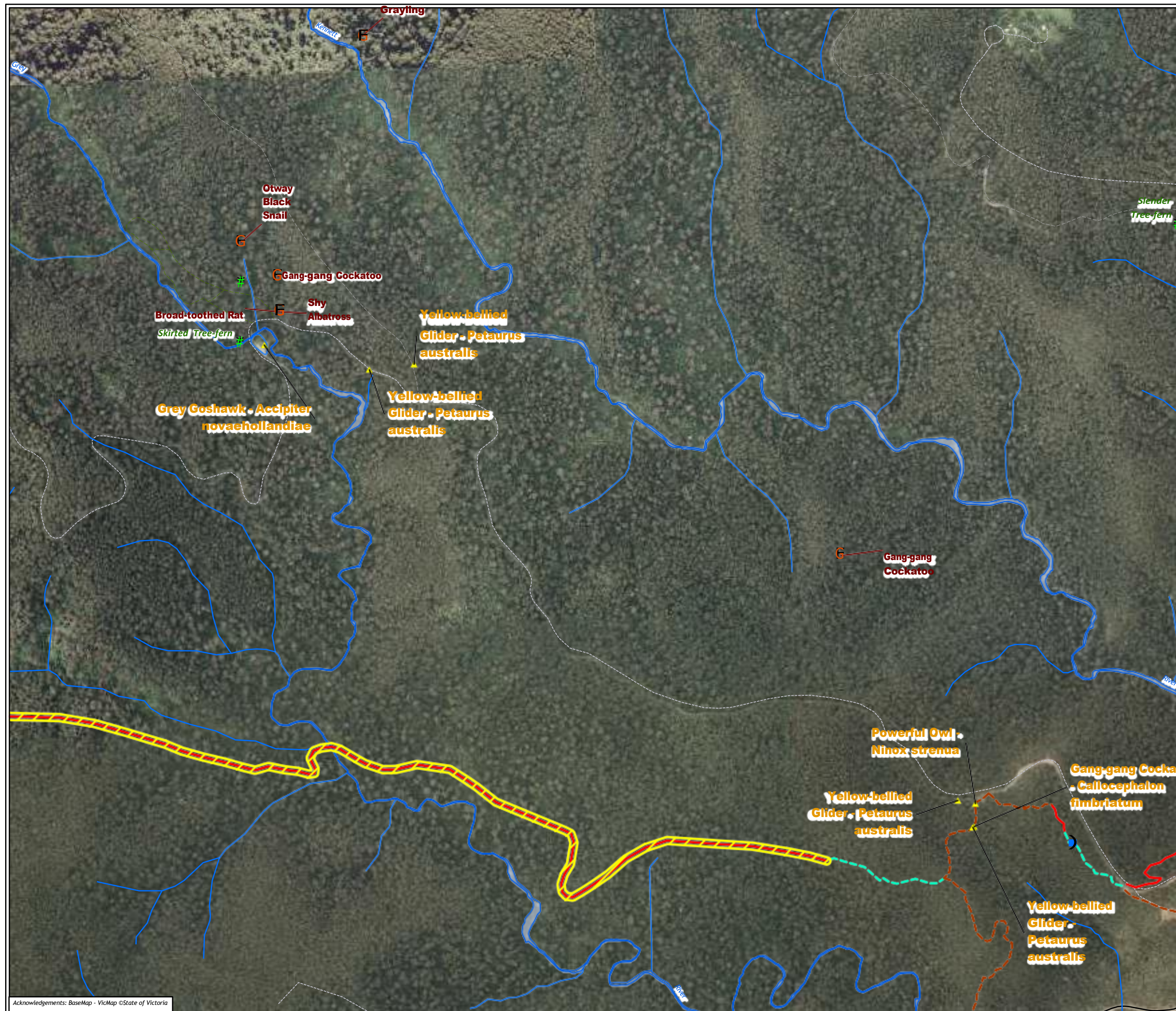


Matter: 35990,  
Date: 05 October 2022,  
Prepared for: ML, Prepared by: MK, Last edited by: mknudsen  
Layout: 35990\_F5\_FF  
Project: P:\35800s\35871\Wapping\35990\_GORT\_WT\_Ecology\_Figures.aprx









#### Legend

- Assessment corridor - Unassessed
- ▲ Observed threatened fauna
- F VBA - Threatened fauna record
- # VBA - Threatened flora record

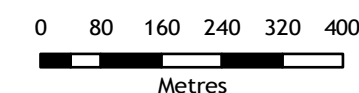
#### Observed threatened flora

- *Eucalyptus globulus* subsp. *globulus* - Southern Blue-gum

#### Trail alignment

- Existing Informal Trail
- Existing MVO Track
- New Walking Trail

**Figure 6.14 Threatened Flora and Fauna in the project area**

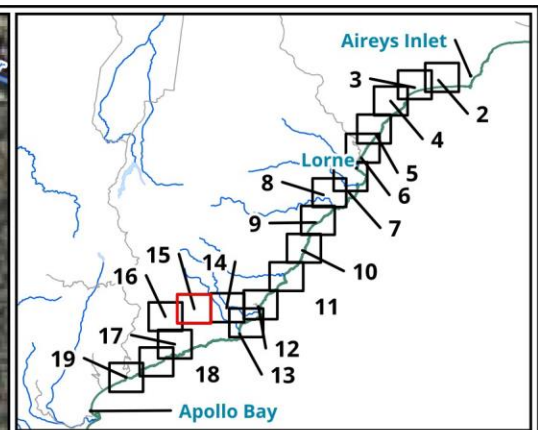
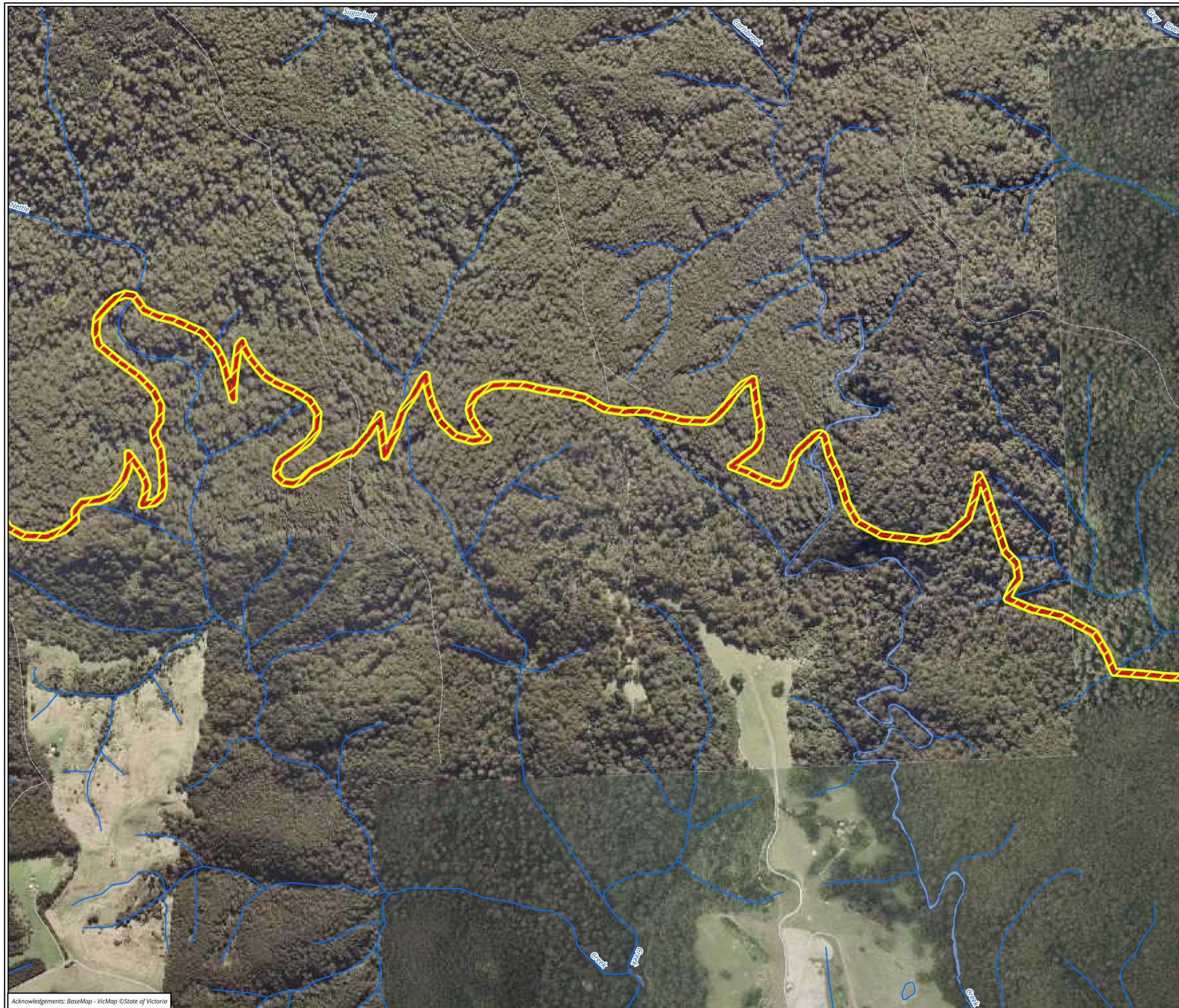


Scale: 1:10,000 @ A3  
Coordinate System: GDA 1994 VICGRID94



Matter: 35990,  
Date: 05 October 2022,  
Prepared for: ML, Prepared by: MK, Last edited by: mknudsen  
Layout: 35990\_F5\_FF  
Project: P:\35800s\35871\Wapping\35990\_GORT\_WT\_Ecology\_Figures.aprx





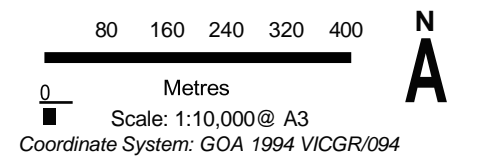
**Legend**

Assessment corridor - Unassessed

**Trail alignment**

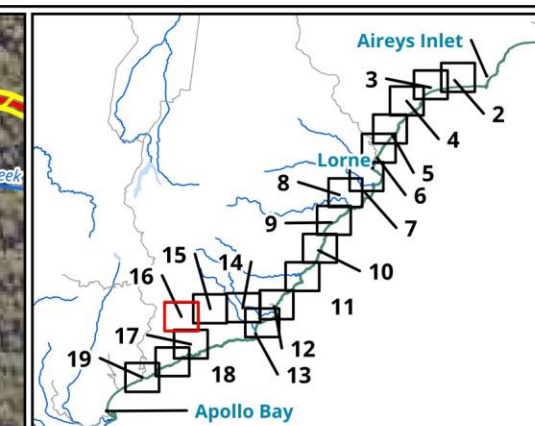
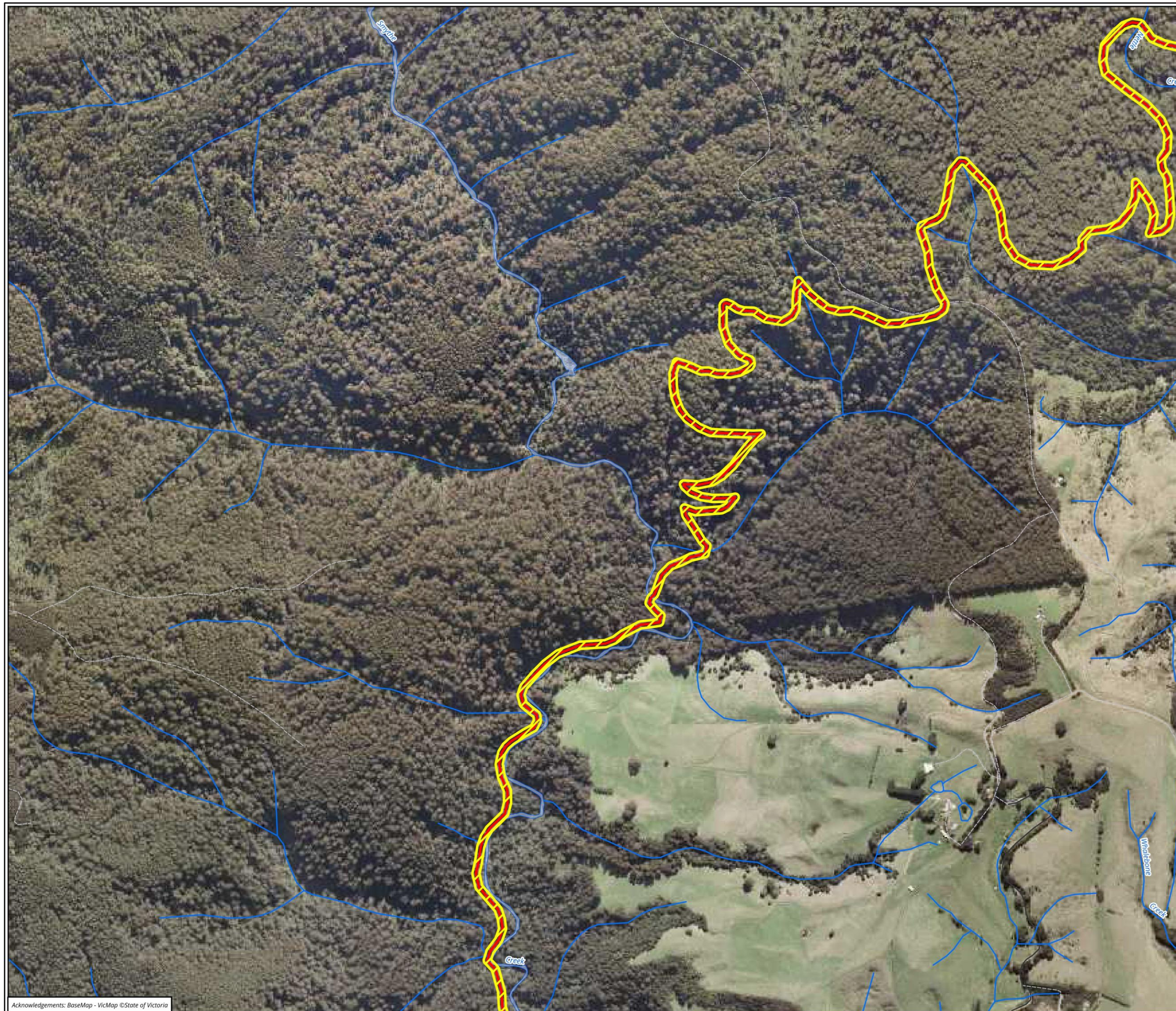
— New Walking Trail

**Figure 6.15 Threatened Flora and Fauna in the project area**



Matter: 35990,  
Date: 05 October 2022,  
Prepared for: ML, Prepared by: MK, Last edited by: mknudsen  
Layout: 35990\_FS\_FF  
Project: P:\35800s\35871\Mapping\  
35990\_GORT\_WT\_Ecology\_Figures.aprx





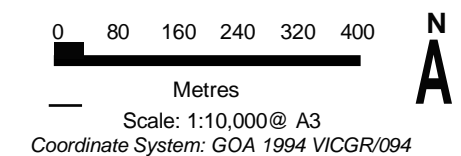
**Legend**

Assessment corridor - Unassessed

**Trail alignment**

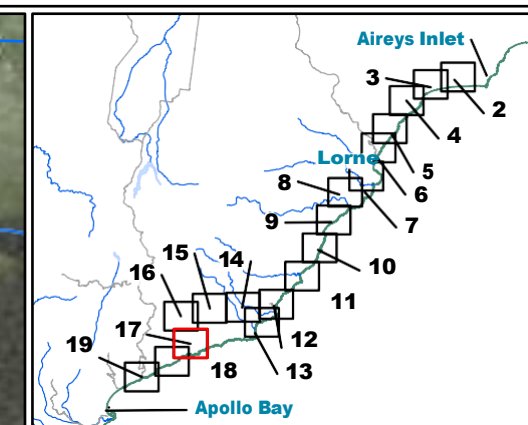
— New Walking Trail

**Figure 6.16 Threatened Flora and Fauna in the project area**



Matter: 35990,  
 Date: 05 October 2022,  
 Prepared for: ML, Prepared by: MK, Last edited by: mknudsen  
 Layout: 35990\_FS\_FF  
 Project: P:\35800s\35871\Mapping\  
 35990\_GORT\_WT\_Ecology\_Figures.aprx





#### Legend

Assessment corridor - Unassessed

VBA - Threatened fauna record

#### Trail alignment

New Walking Trail

Other

**Figure 6.17 Threatened Flora and Fauna in the project area**

0 80 160 240 320 400

Metres

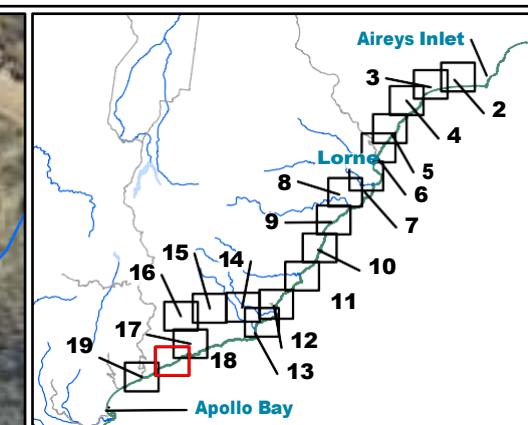
Scale: 1:10,000 @ A3

Coordinate System: GDA 1994 VICGRID94



Matter: 35990,  
Date: 05 October 2022,  
Prepared for: ML, Prepared by: MK, Last edited by: mknudsen  
Layout: 35990\_F5\_FF  
Project: P:\35800s\35871\Mapping\35990\_GORT\_WT\_Ecology\_Figures.aprx





#### Legend

Assessment corridor - Unassessed

VBA - Threatened fauna record

#### Trail alignment

Beach/Rock Shelf

Existing Walking Trail

New Walking Trail

Other

**Figure 6.18 Threatened Flora and Fauna in the project area**

0 80 160 240 320 400

Metres

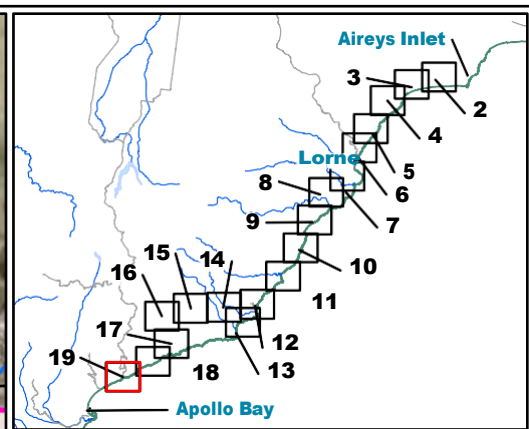
Scale: 1:10,000 @ A3

Coordinate System: GDA 1994 VICGRID94



Matter: 35990,  
Date: 05 October 2022,  
Prepared for: ML, Prepared by: MK, Last edited by: mknudsen  
Layout: 35990\_F5\_FF  
Project: P:\35800s\35871\Mapping\35990\_GORT\_WT\_Ecology\_Figures.aprx





#### Legend

Assessment corridor - Unassessed

VBA - Threatened fauna record

#### Trail alignment

Beach/Rock Shelf

Existing Walking Trail

New Walking Trail

Other

**Figure 6.19 Threatened Flora and Fauna in the project area**

0 80 160 240 320 400

Metres

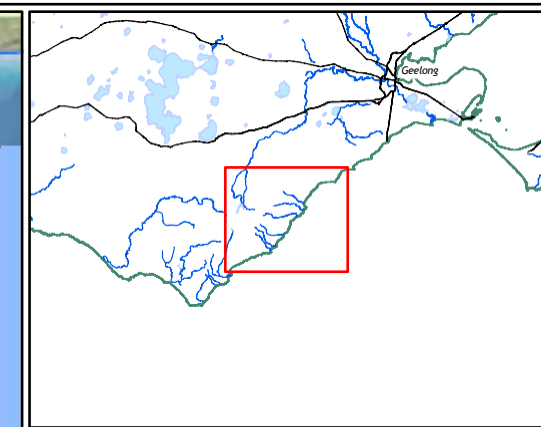
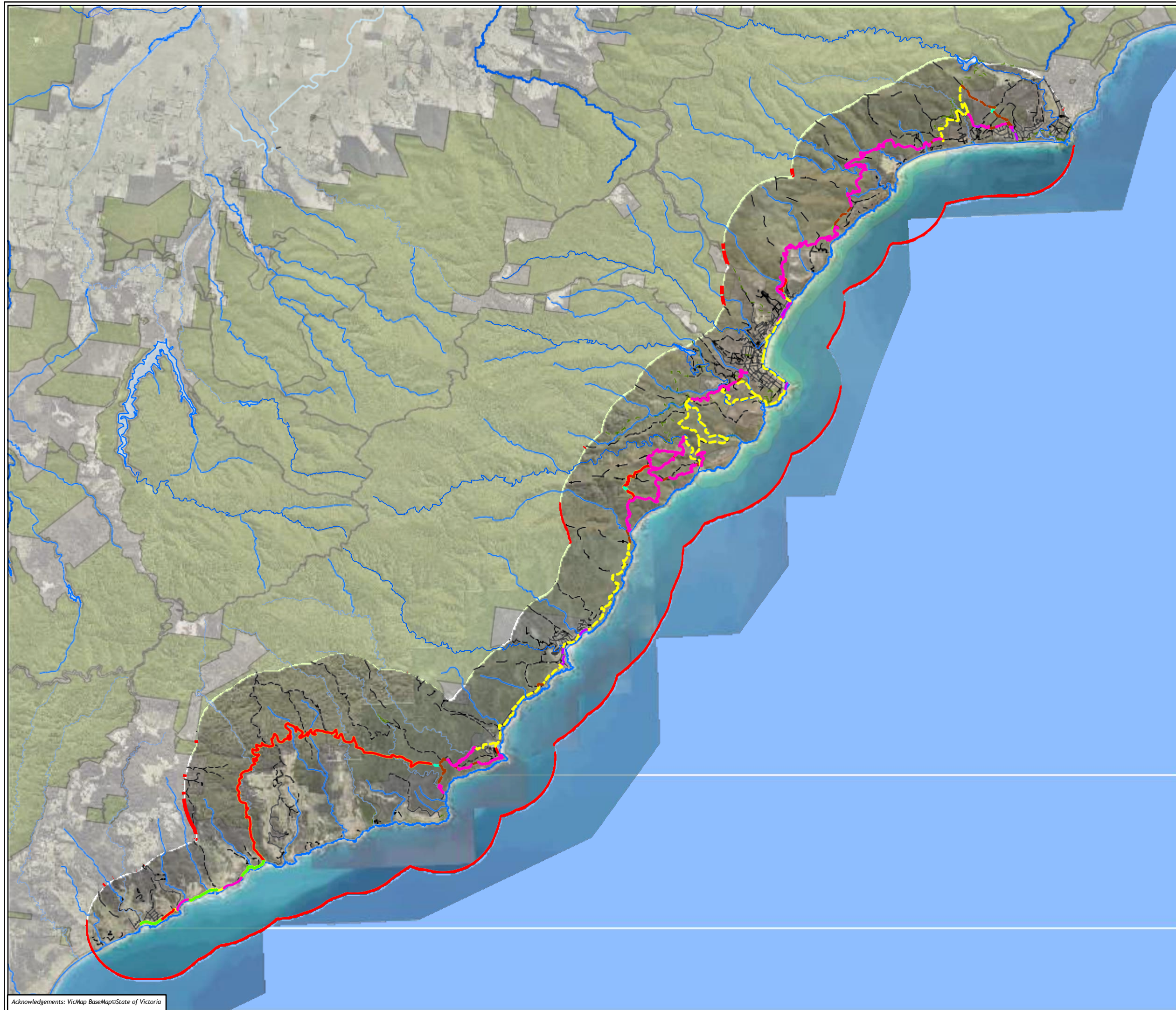
Scale: 1:10,000 @ A3

Coordinate System: GDA 1994 VICGRID94



Matter: 35990,  
Date: 05 October 2022,  
Prepared for: ML, Prepared by: MK, Last edited by: mknudsen  
Layout: 35990\_F5\_FF  
Project: P:\35800s\35871\Mapping\35990\_GORT\_WT\_Ecology\_Figures.aprx





- Legend**
- Project area
  - Assessment corridor - Unassessed
  - Vegetation to be removed
- Trail alignment**
- Beach/Rock Shelf
  - Existing Informal Trail
  - Existing MVO Track
  - Existing Road/Footpath
  - Existing Walking Trail
  - New Walking Trail
  - Other

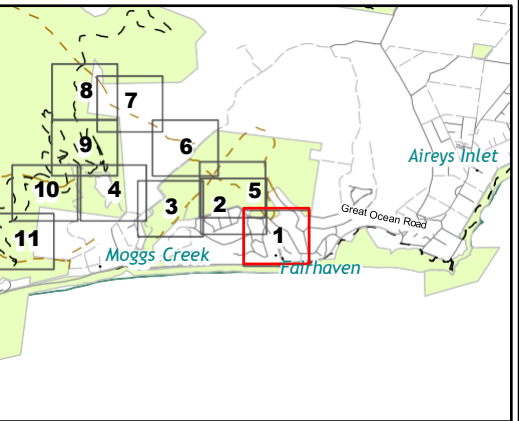
**Figure 7.1 Vegetation loss in the Assessment area**

0 1,000 2,000 3,000 4,000 5,000  
Metres  
Scale: 1:130,000 @ A3  
Coordinate System: GDA 1994 VICGRID94




Matter: 35990,  
Date: 14 December 2022 ,  
Prepared for: ML, Prepared by: MK, Last edited by: mknudsen  
Layout: 35990\_F7\_Veg  
Project: P:\35800s\35871\Mapping\  
35990\_GORT\_WT\_Ecology\_Figures.aprx








**Legend**

 Vegetation to be removed


**Trail alignment**

 Existing MVO Track


 Existing Road/Footpath

 New Walking Trail

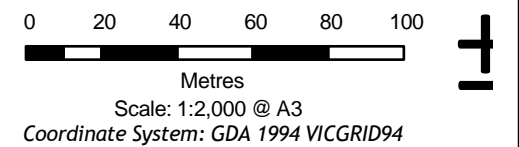
**Habitat zone condition/quality**

 Moderate

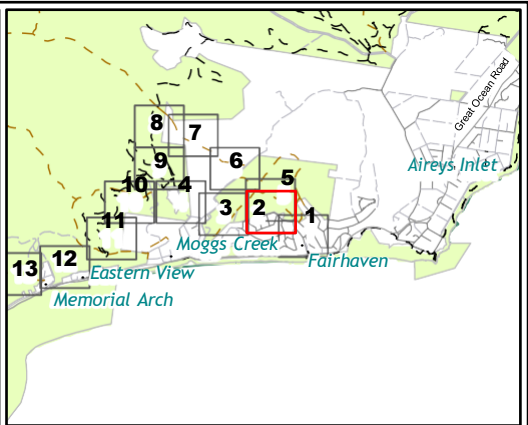
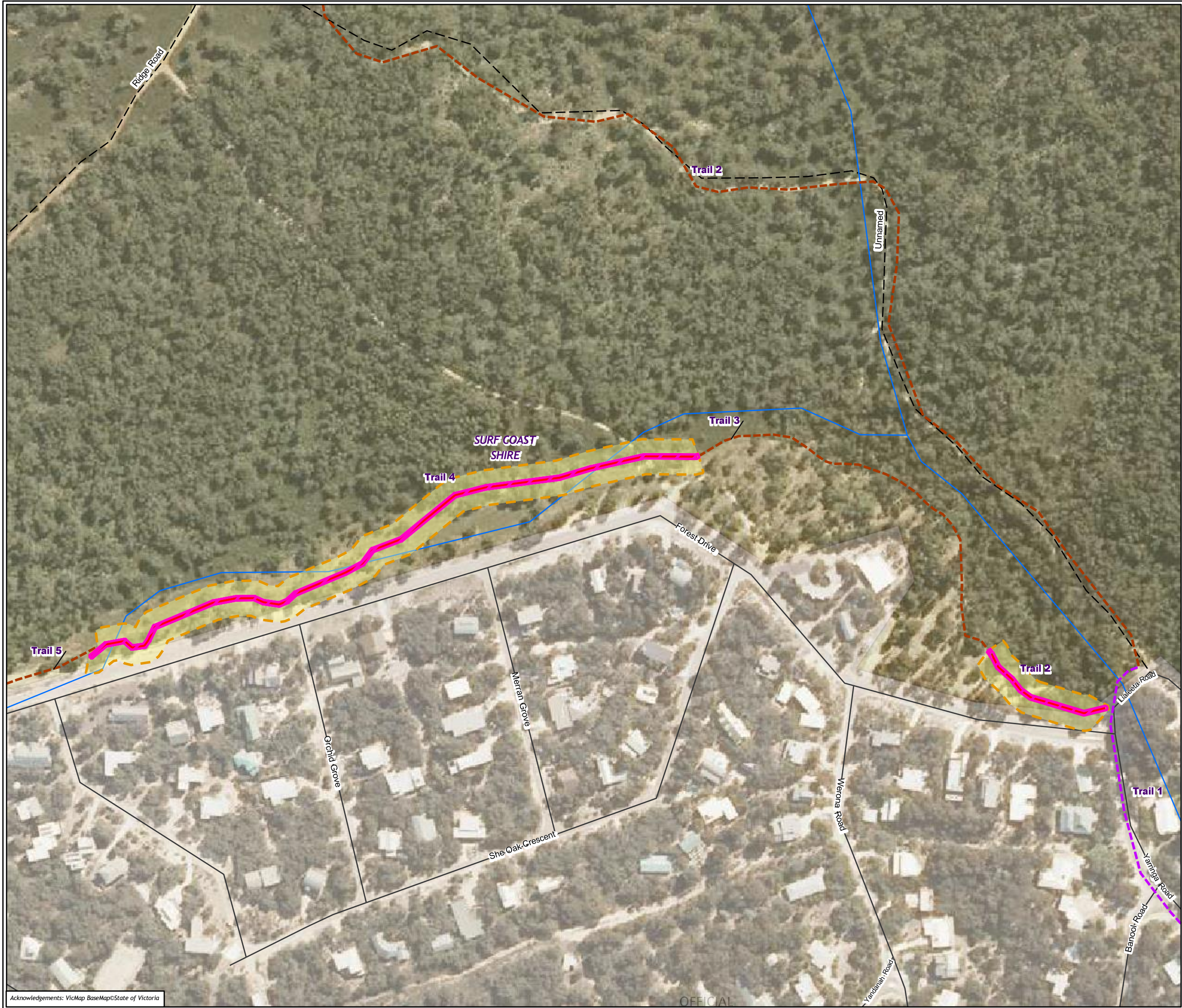
**Habitat Zone (EVC)**

 (OtP\_0048) Heathy Woodland

**Figure 7.2 Vegetation loss in the Assessment area**

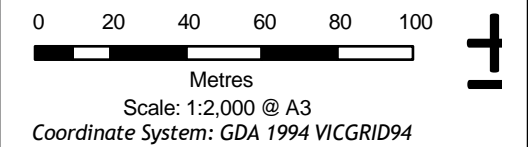




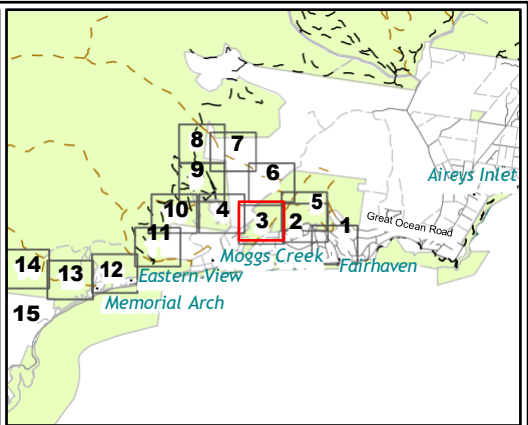
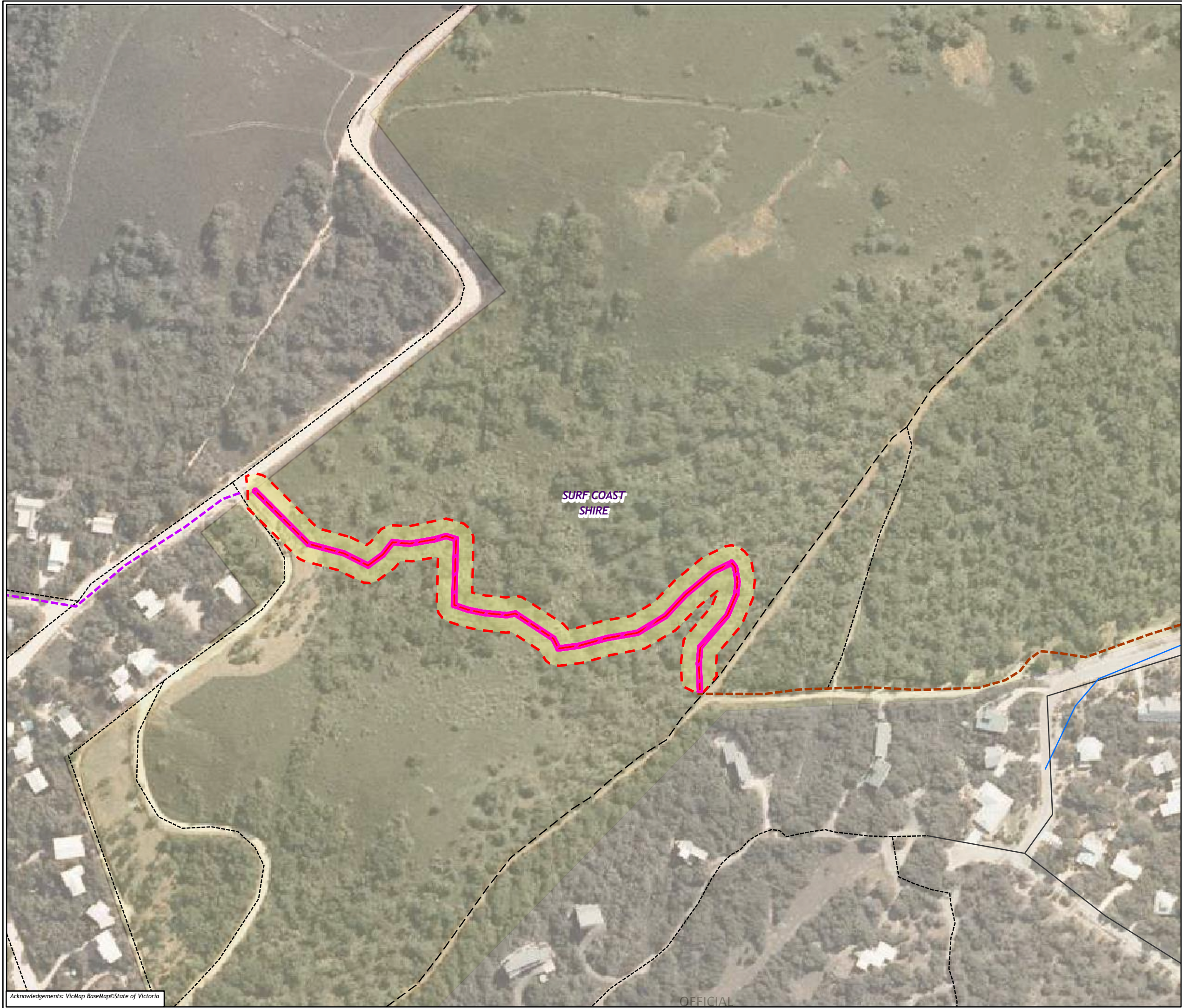


- Legend**
- Vegetation to be removed
  - Trail alignment**
    - Existing MVO Track
    - Existing Road/Footpath
    - New Walking Trail
  - Habitat zone condition/quality**
    - Moderate
  - Habitat Zone (EVC)**
    - (OtP\_0048) Heathy Woodland


**Figure 7.3 Vegetation loss in the Assessment area**










**Legend**

 Vegetation to be removed


**Trail alignment**

 Existing MVO Track


 Existing Road/Footpath

 New Walking Trail

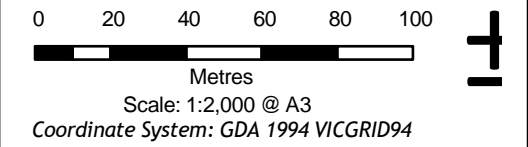
**Habitat zone condition/quality**

 High

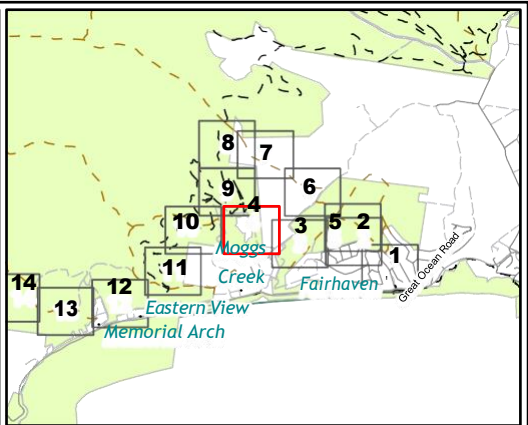
**Habitat Zone (EVC)**

 (OtP\_0048) Heathy Woodland


**Figure 7.4 Vegetation loss in the Assessment area**










**Legend**

 Vegetation to be removed


**Trail alignment**


 Existing Road/Footpath


 Existing Walking Trail

 New Walking Trail


**Large trees in patch**

 Dead


 *Eucalyptus globulus* - Southern Blue-gum

 *Eucalyptus obliqua* - Messmate Stringybark

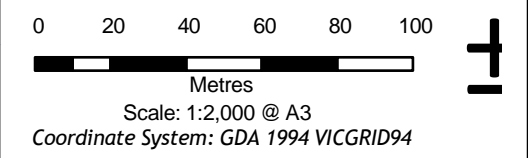
**Habitat zone condition/quality**

 High

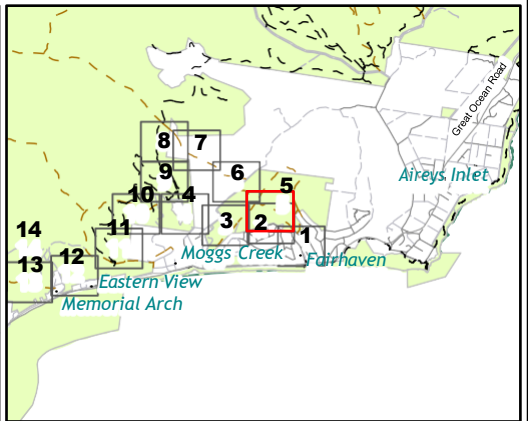
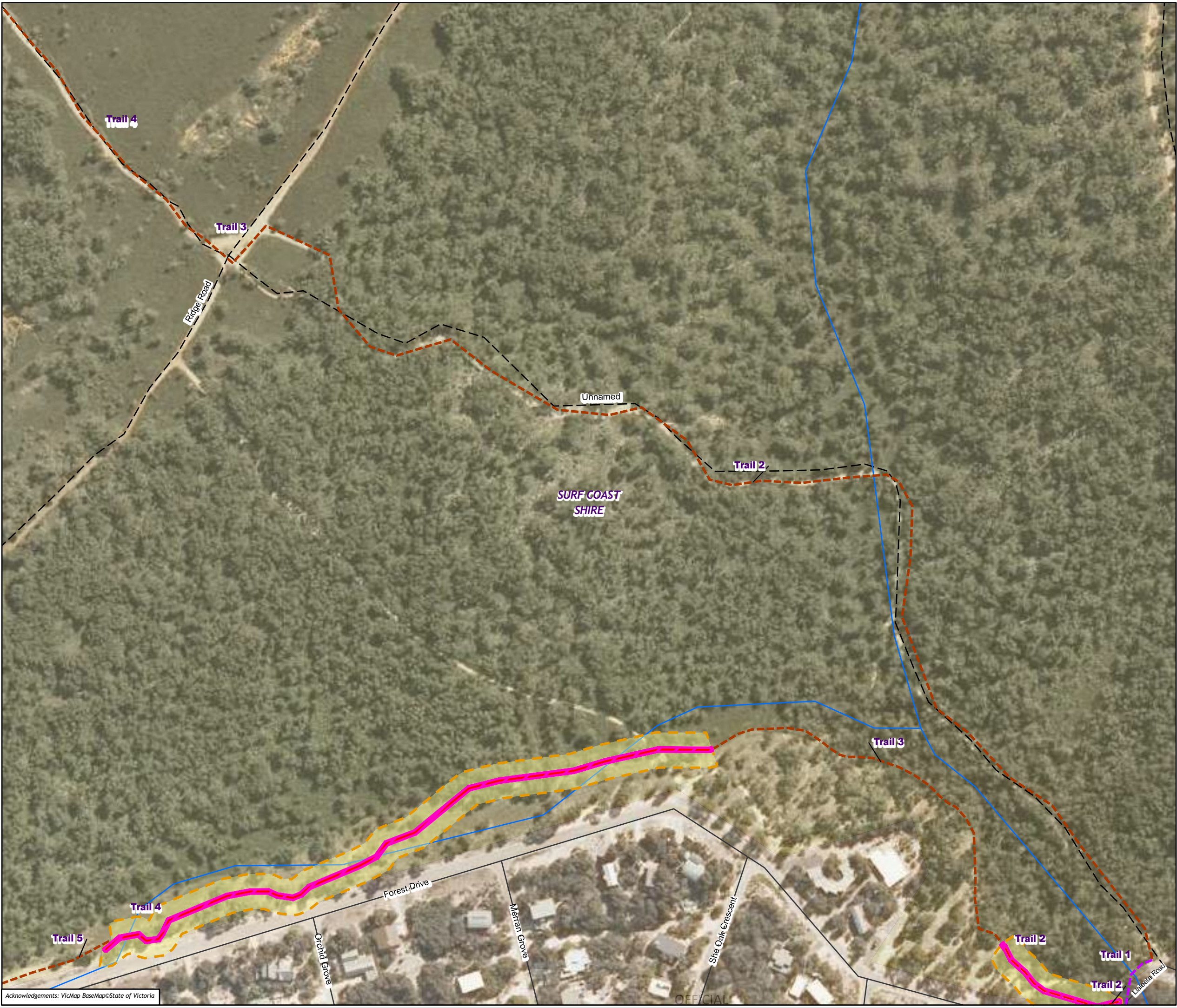
**Habitat Zone (EVC)**

 (OtP\_0021) Shrubby Dry Forest


**Figure 7.5 Vegetation loss in the Assessment area**










**Legend**

 Vegetation to be removed


**Trail alignment**

 Existing MVO Track


 Existing Road/Footpath

 New Walking Trail

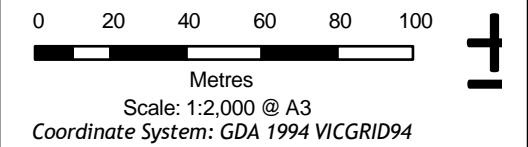
**Habitat zone condition/quality**

 Moderate

**Habitat Zone (EVC)**

 (OtP\_0048) Heathy Woodland

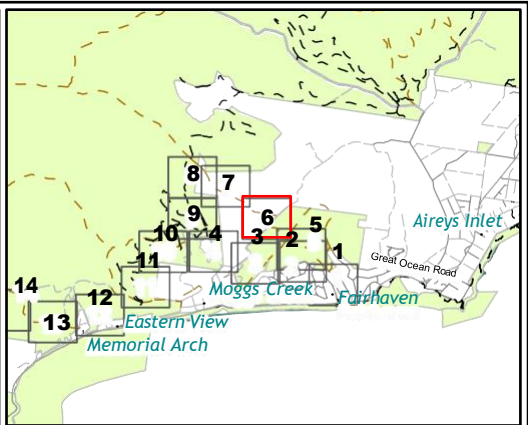
**Figure 7.6 Vegetation loss in the Assessment area**








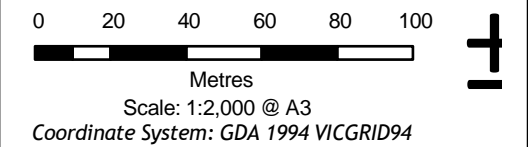
Matter: 35990,  
Date: 14 December 2022 ,  
Prepared for: ML, Prepared by: MK, Last edited by: mknudsen  
Layout: 35990\_F7\_Veg  
Project: P:\35800s\35871\Mapping\  
35990\_GORT\_WT\_Ecology\_Figures.aprx





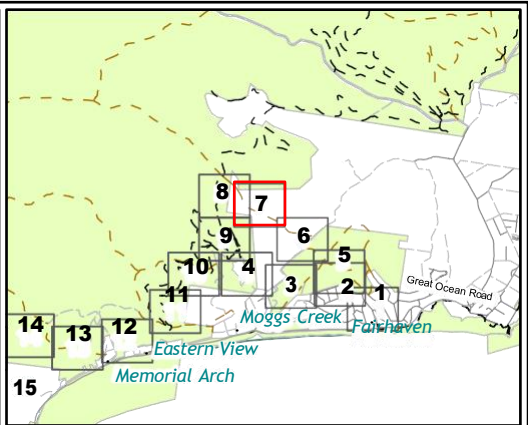
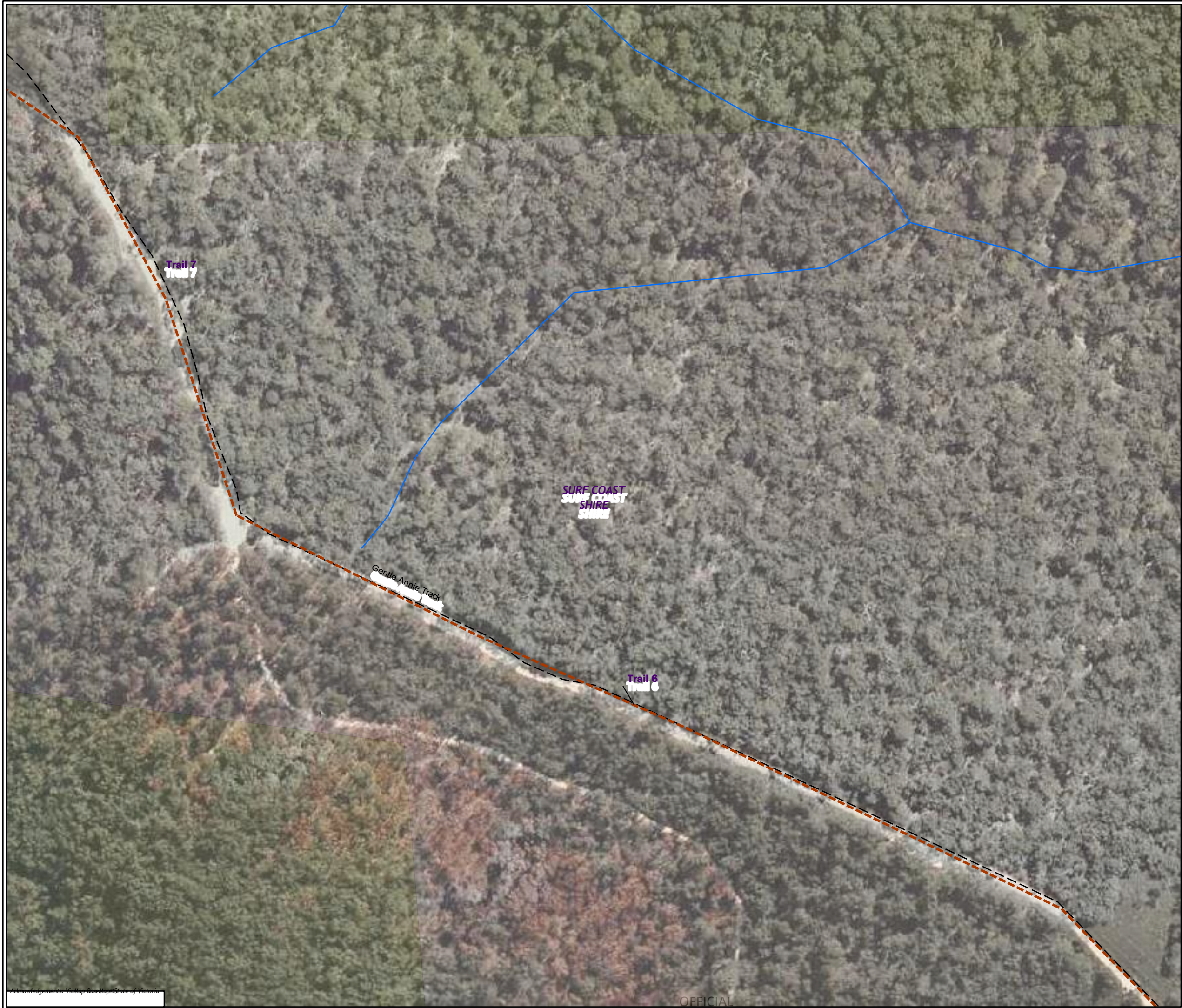
- Legend**
-  Assessment corridor - Unassessed
  - Trail alignment**
  -  Existing Informal Trail
  -  Existing MVO Track

**Figure 7.7 Vegetation loss in the Assessment area**



Matter: 35990,  
Date: 14 December 2022 ,  
Prepared for: ML, Prepared by: MK, Last edited by: mknudsen  
Layout: 35990\_F7\_Veg  
Project: P:\35800s\35871\Mapping\  
35990\_GORT\_WT\_Ecology\_Figures.aprx



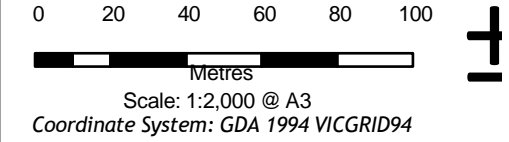


**Legend**

**Trail alignment**

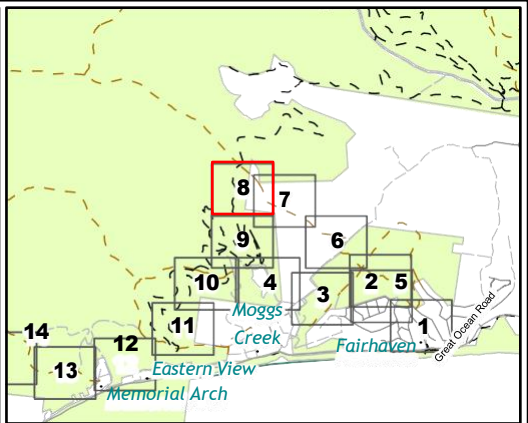
Existing MVO Track

**Figure 7.8 Vegetation loss in the Assessment area**



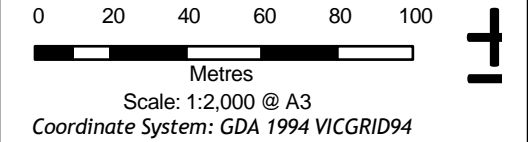
Matter: 35990,  
Date: 14 December 2022 ,  
Prepared for: ML, Prepared by: MK, Last edited by: mknudsen  
Layout: 35990\_F7\_Veg  
Project: P:\35800s\35871\Mapping\  
35990\_GORT\_WT\_Ecology\_Figures.aprx





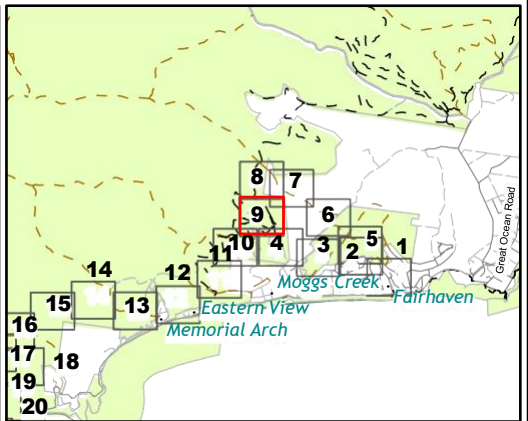
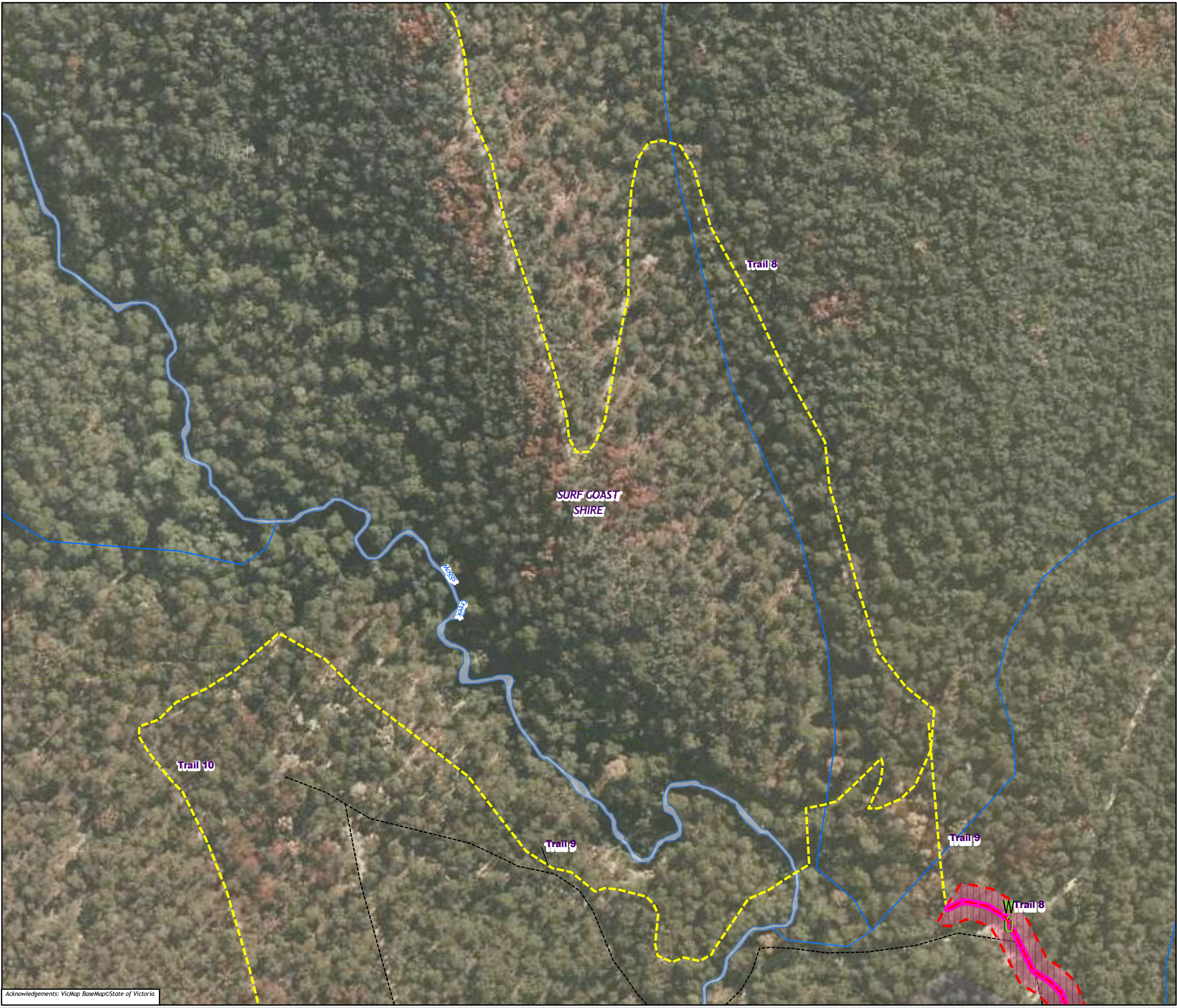
- Legend**
- Trail alignment**
- Existing MVO Track
  - Existing Walking Trail

**Figure 7.9 Vegetation loss in the Assessment area**




Matter: 35990,  
Date: 14 December 2022 ,  
Prepared for: ML, Prepared by: MK, Last edited by: mknudsen  
Layout: 35990\_F7\_Veg  
Project: P:\35800s\35871\Mapping\  
35990\_GORT\_WT\_Ecology\_Figures.aprx







**Legend**


 Vegetation to be removed


**Trail alignment**

 Existing Walking Trail


 New Walking Trail

**Large trees in patch**


 *Eucalyptus globulus* - Southern Blue-gum

 *Eucalyptus obliqua* - Messmate Stringybark

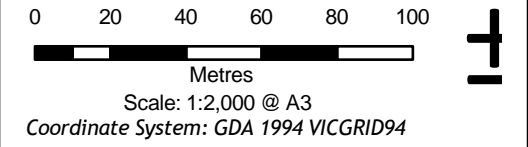
**Habitat zone condition/quality**

 High

**Habitat Zone (EVC)**

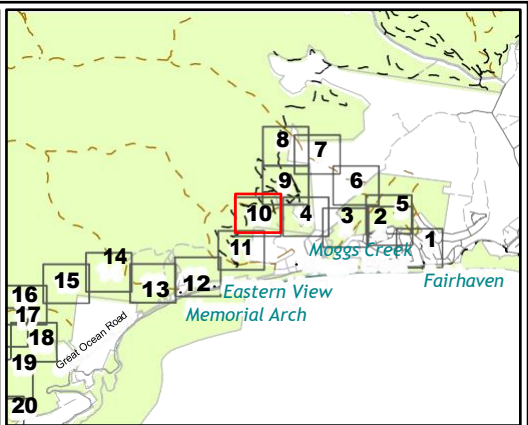
 (OtP\_0021) Shrubby Dry Forest

**Figure 7.10 Vegetation loss in the Assessment area**



Matter: 35990,  
Date: 14 December 2022 ,  
Prepared for: ML, Prepared by: MK, Last edited by: mknudsen  
Layout: 35990\_F7\_Veg  
Project: P:\35800s\35871\Mapping\  
35990\_GORT\_WT\_Ecology\_Figures.aprx



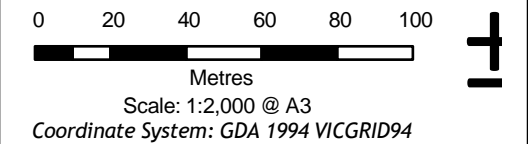


**Legend**

**Trail alignment**

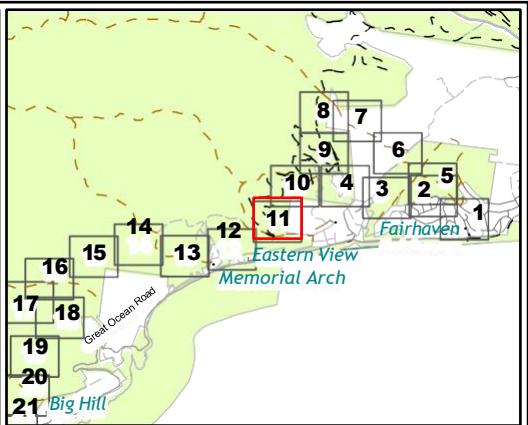
--- Existing Walking Trail

**Figure 7.11 Vegetation loss in the Assessment area**



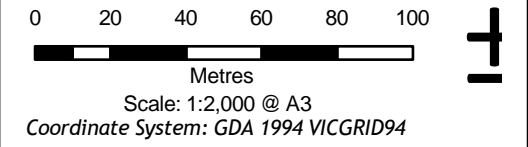
Matter: 35990,  
Date: 14 December 2022 ,  
Prepared for: ML, Prepared by: MK, Last edited by: mknudsen  
Layout: 35990\_F7\_Veg  
Project: P:\35800s\35871\Mapping\  
35990\_GORT\_WT\_Ecology\_Figures.aprx





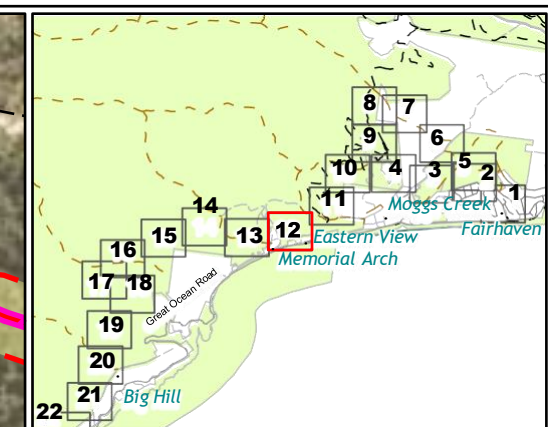
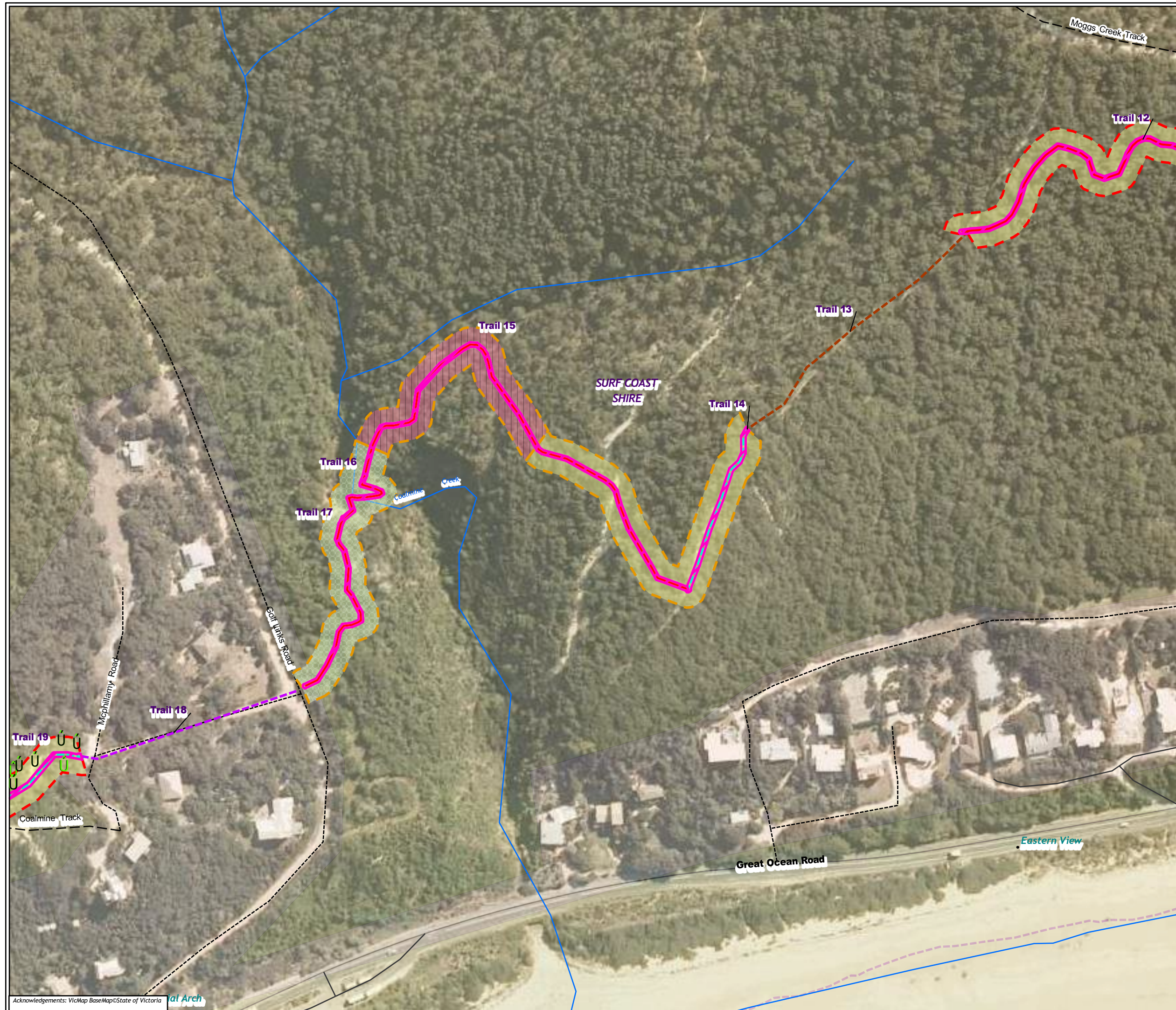
- Legend**
- Vegetation to be removed
  - Trail alignment**
    - Existing MVO Track
    - Existing Walking Trail
    - New Walking Trail
  - Large trees in patch**
    - Eucalyptus obliqua* - Messmate Stringybark
  - Habitat zone condition/quality**
    - High
  - Habitat Zone (EVC)**
    - (OtP\_0048) Heathy Woodland

**Figure 7.12 Vegetation loss in the Assessment area**



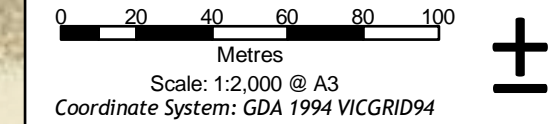
Matter: 35990,  
Date: 14 December 2022 ,  
Prepared for: ML, Prepared by: MK, Last edited by: mknudsen  
Layout: 35990\_F7\_Veg  
Project: P:\35800s\35871\Mapping\  
35990\_GORT\_WT\_Ecology\_Figures.aprx



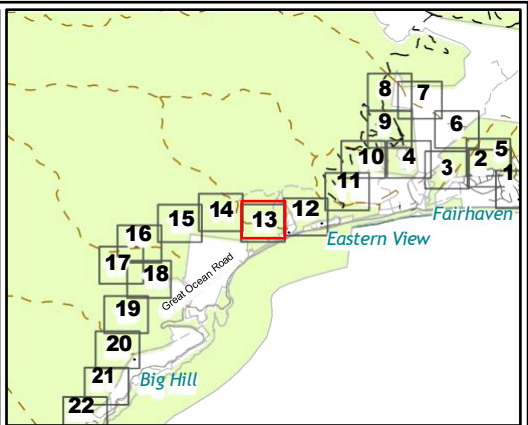
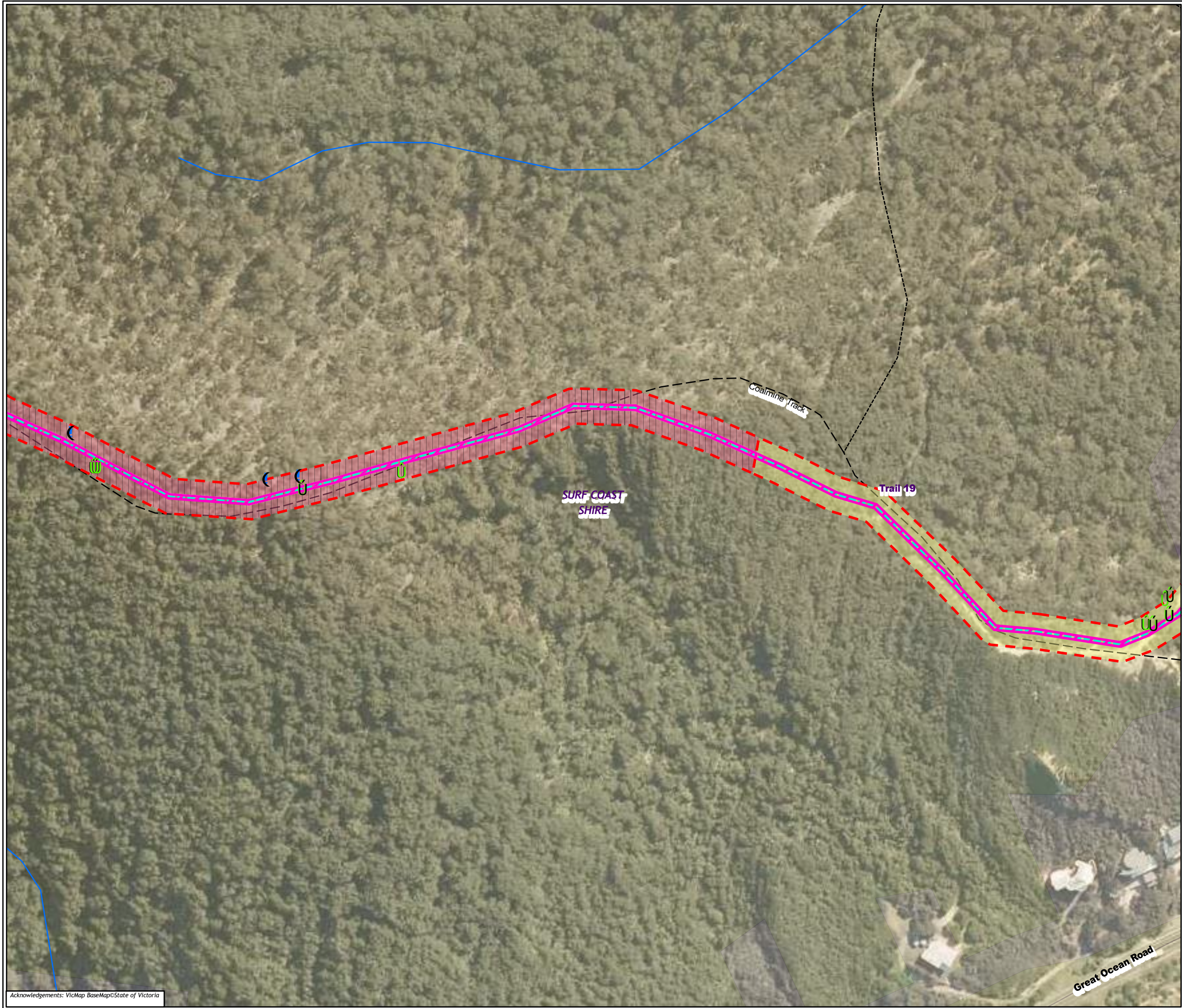


- Legend**
- Vegetation to be removed
  - Trail alignment**
    - Existing Informal Trail
    - Existing MVO Track
    - Existing Road/Footpath
    - New Walking Trail
  - Large trees in patch**
    - Eucalyptus obliqua* - Messmate
    - Stringybark
  - Habitat zone condition/quality**
    - High
    - Moderate
  - Habitat Zone (EVC)**
    - (OtP\_0048) Heathy Woodland
    - (OtR\_0021) Shrubby Dry Forest
    - (OtR\_0045) Shrubby Foothill Forest
    - (OtR\_0048) Heathy Woodland

**Figure 7.13 Vegetation loss in the Assessment area**



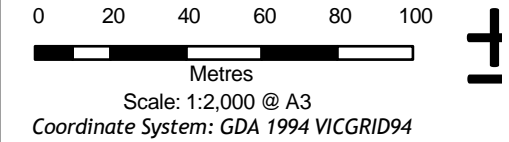




**Legend**

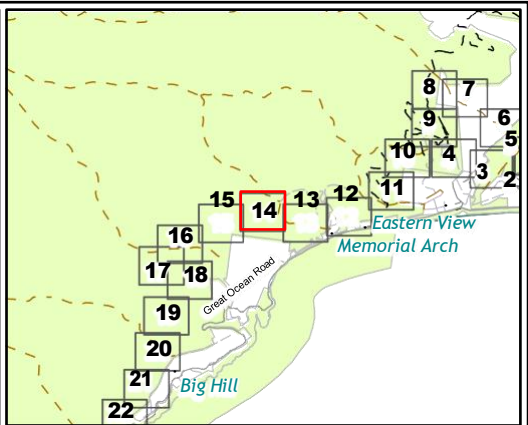
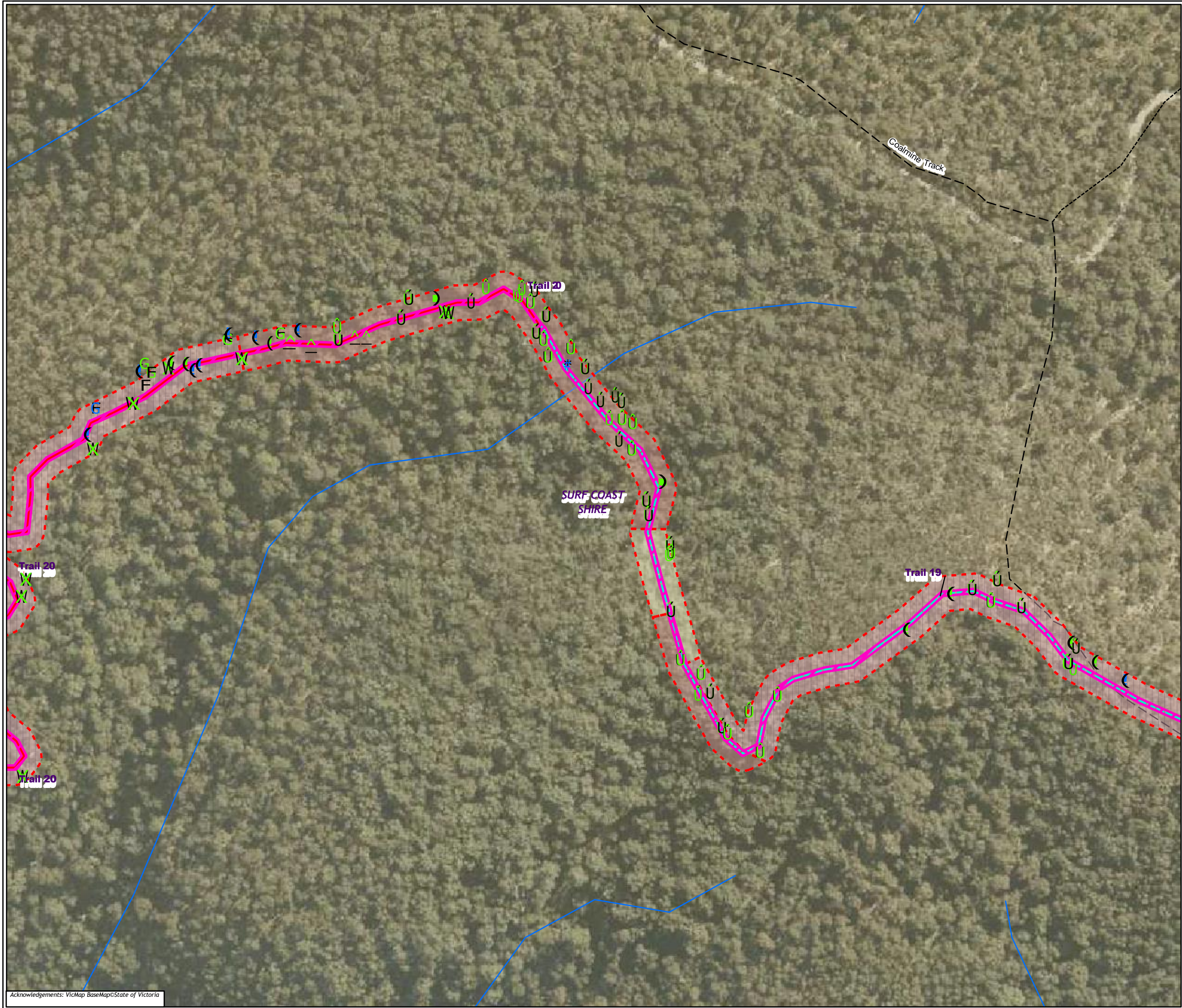
- Vegetation to be removed
- Trail alignment**
  - Existing Informal Trail
- Large trees in patch**
  - Eucalyptus obliqua* - Messmate Stringybark
  - Eucalyptus tricarpa* - Red Ironbark
- Habitat zone condition/quality**
  - High
- Habitat Zone (EVC)**
  - (OtR\_0021) Shrubby Dry Forest
  - (OtR\_0048) Heathy Woodland

**Figure 7.14 Vegetation loss in the Assessment area**



Matter: 35990,  
Date: 14 December 2022 ,  
Prepared for: ML, Prepared by: MK, Last edited by: mknudsen  
Layout: 35990\_F7\_Veg  
Project: P:\35800s\35871\Mapping\  
35990\_GORT\_WT\_Ecology\_Figures.aprx





**Legend**

Vegetation to be removed

**Trail alignment**

Existing Informal Trail

New Walking Trail

**Large trees in patch**

Dead  
*Eucalyptus aromaphloia* - Scentbark

*Eucalyptus cypellocarpa* - Mountain Grey-gum

*Eucalyptus globulus* - Southern Blue-gum

*Eucalyptus globulus subsp. pseudoglobulus* - Gippsland Blue-gum

*Eucalyptus obliqua* - Messmate Stringybark

*Eucalyptus radiata s.l.* - Narrow-leaf Peppermint

*Eucalyptus tricarpa* - Red Ironbark

*Eucalyptus radiata subsp. radiata* - Narrow-leaf Peppermint

*Eucalyptus globulus subsp. globulus* - Southern Blue-gum

**Habitat zone condition/quality**

High

**Habitat Zone (EVC)**

(Otr\_0016) Lowland Forest

(Otr\_0021) Shrubby Dry Forest

(Otr\_0048) Heathy Woodland

**Figure 7.15 Vegetation loss in the Assessment area**

0 20 40 60 80 100

Metres

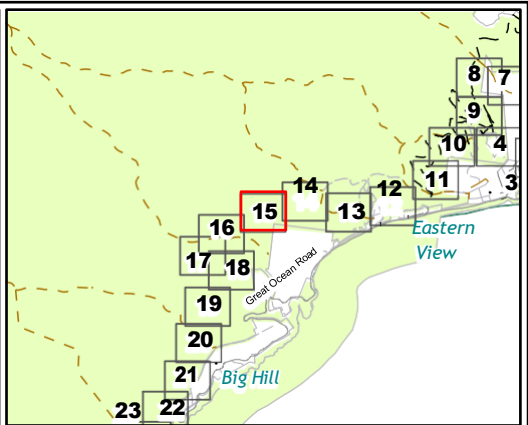
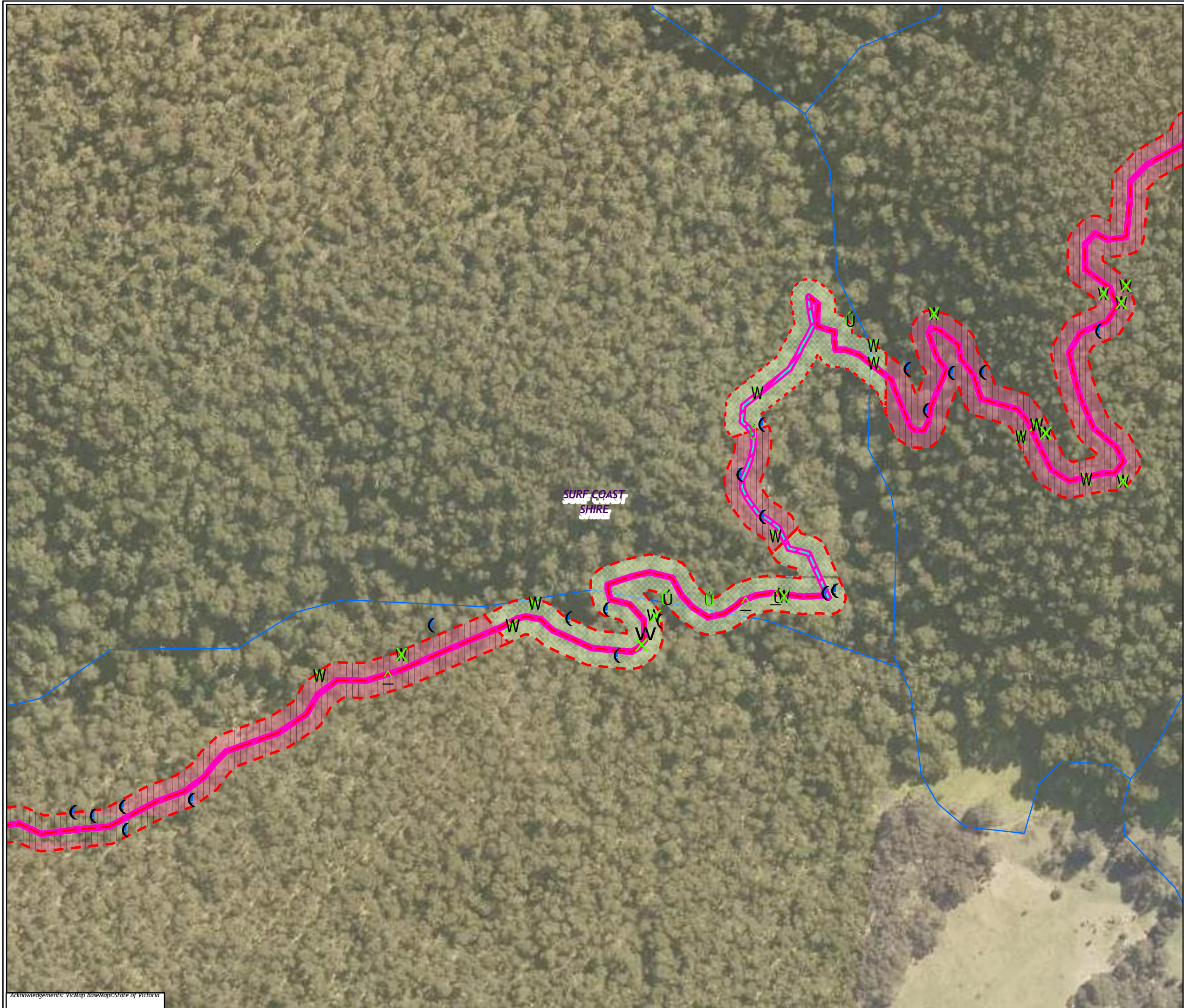
Scale: 1:2,000 @ A3

Coordinate System: GDA 1994 VICGRID94



Matter: 35990,  
Date: 14 December 2022 ,  
Prepared for: ML, Prepared by: MK, Last edited by: mknudsen  
Layout: 35990\_F7\_Veg  
Project: P:\35800s\35871\Mapping\  
35990\_GORT\_WT\_Ecology\_Figures.aprx

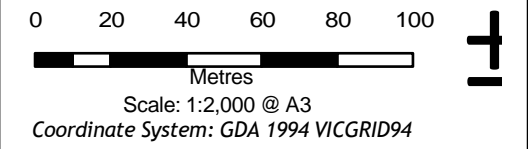




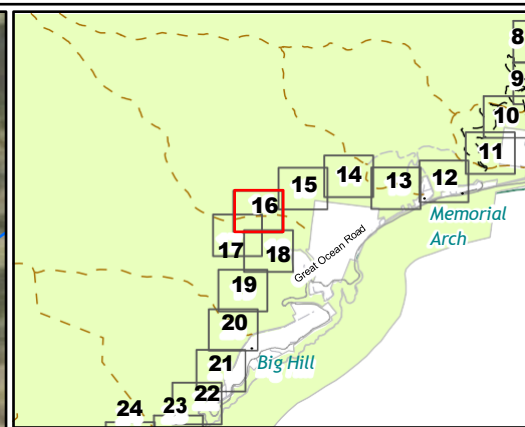
**Legend**

- Vegetation to be removed
- Trail alignment**
  - Existing Informal Trail
  - New Walking Trail
- Large trees in patch**
  - Eucalyptus cypellocarpa* - Mountain Grey-gum
  - Eucalyptus globulus* - Southern Blue-gum
  - Eucalyptus obliqua* - Messmate Stringybark
  - Eucalyptus tricarpa* - Red Ironbark
- Habitat zone condition/quality**
  - High
- Habitat Zone (EVC)**
  - (OtR\_0021) Shrubby Dry Forest
  - (OtR\_0045) Shrubby Foothill Forest

**Figure 7.16 Vegetation loss in the Assessment area**

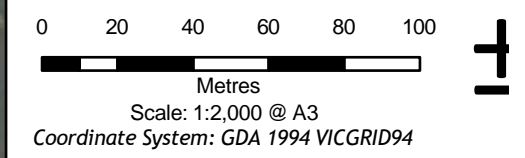






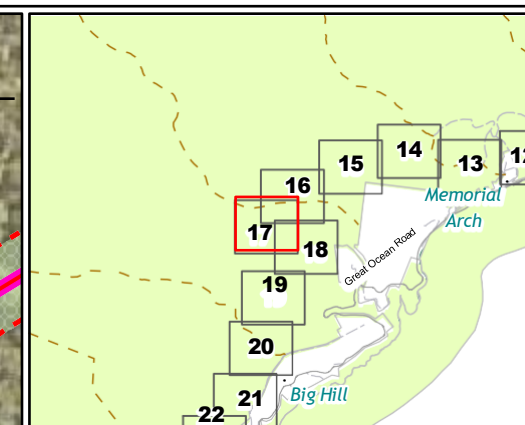
- Legend**
- Vegetation to be removed
  - Trail alignment**
    - New Walking Trail
  - Large trees in patch**
    - Dead
    - Eucalyptus aromaphloia* - Scentbark
    - Eucalyptus globulus* - Southern Blue-gum
    - Eucalyptus tricarpa* - Red Ironbark
  - Habitat zone condition/quality**
    - High
  - Habitat Zone (EVC)**
    - (OtR\_0021) Shrubby Dry Forest
    - (OtR\_0045) Shrubby Foothill Forest

**Figure 7.17 Vegetation loss in the Assessment area**



Matter: 35990,  
Date: 14 December 2022 .  
Prepared for: ML, Prepared by: MK, Last edited by: mknudsen  
Layout: 35990\_F7\_Veg  
Project: P:\35800s\35871\Mapping\  
35990\_GORT\_WT\_Ecology\_Figures.aprx





### Legend

Vegetation to be removed

### Trail alignment

Existing Informal Trail

New Walking Trail

### Large trees in patch

Dead

*Eucalyptus cypellocarpa* - Mountain Grey-gum

*Eucalyptus globulus* - Southern Blue-gum

*Eucalyptus obliqua* - Messmate Stringybark

*Eucalyptus tricarpa* - Red Ironbark

### Habitat zone condition/quality

High

### Habitat Zone (EVC)

(OtR\_0018) Riparian Forest

(OtR\_0021) Shrubby Dry Forest

(OtR\_0043) Shrubby Foothill Forest

**Figure 7.18 Vegetation loss in the Assessment area**

0 20 40 60 80 100

Metres

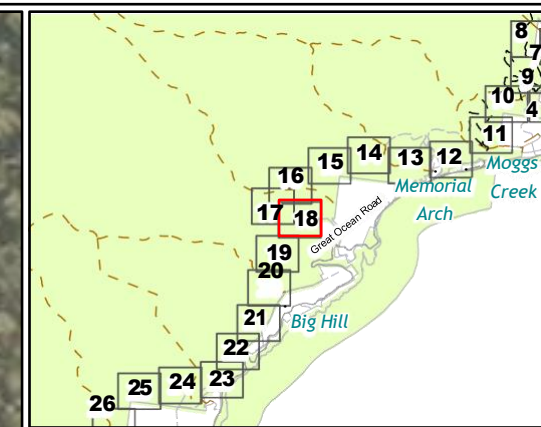
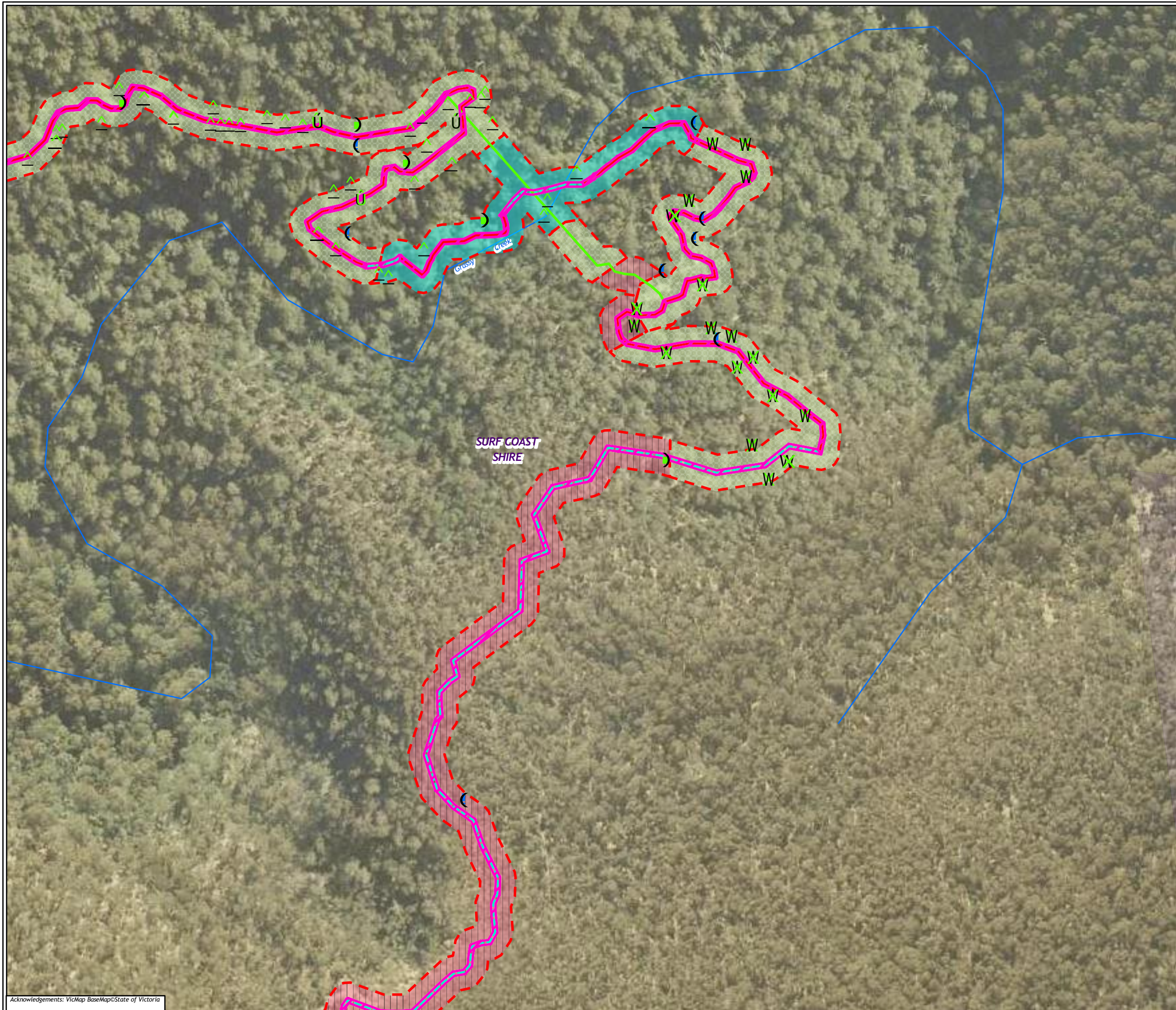
Scale: 1:2,000 @ A3

Coordinate System: GDA 1994 VICGRID94



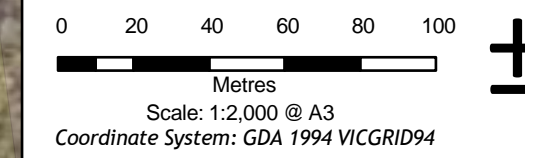
Matter: 35990,  
Date: 14 December 2022 ,  
Prepared for: ML, Prepared by: MK, Last edited by: mknudsen  
Layout: 35990\_F7\_Veg  
Project: P:\35800s\35871\Mapping\  
35990\_GORT\_WT\_Ecology\_Figures.aprx





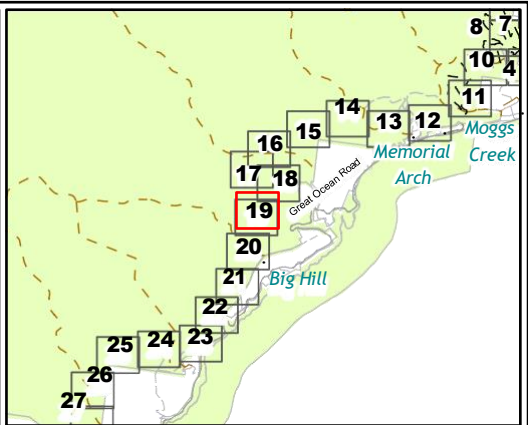
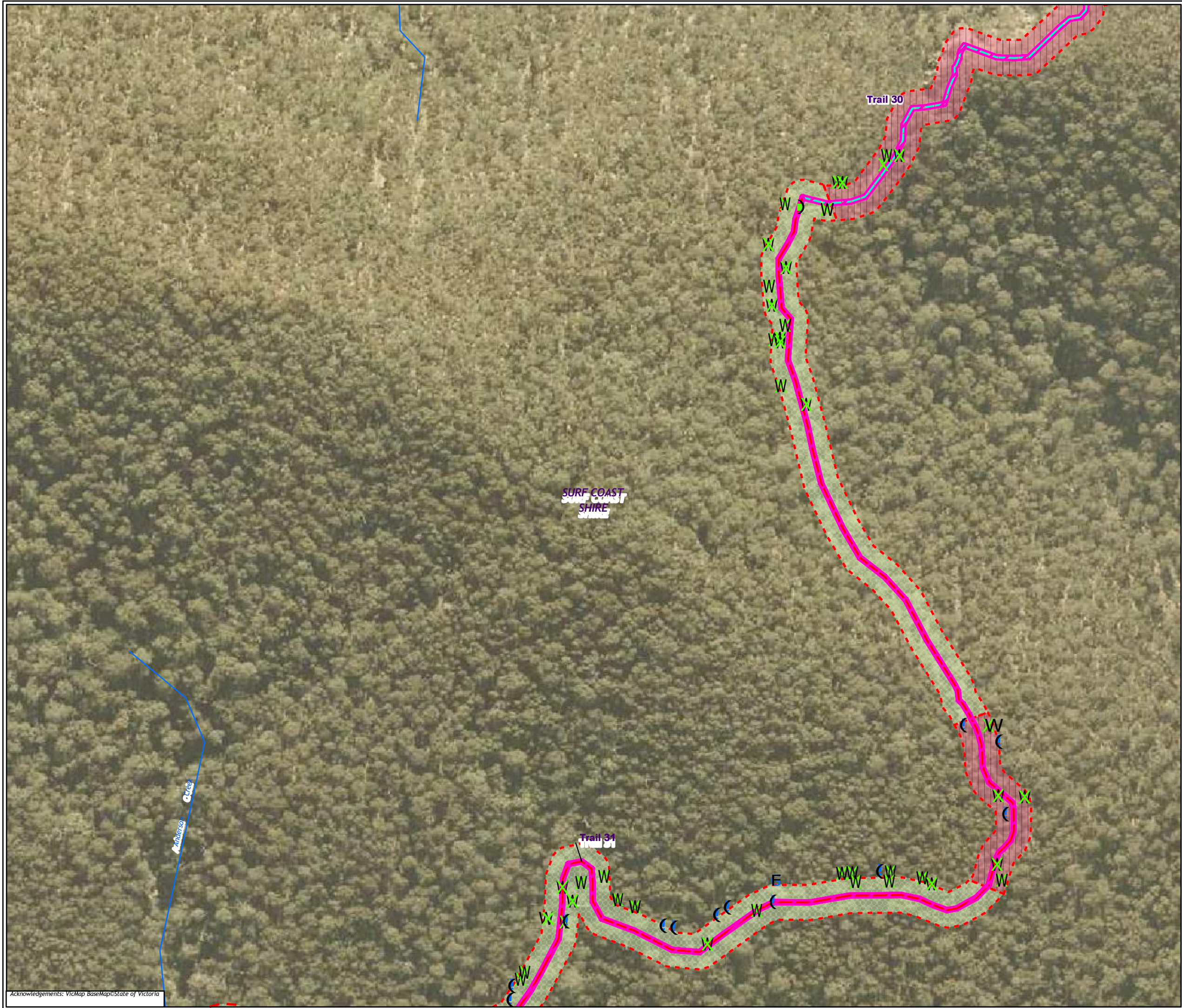
- Legend**
- Vegetation to be removed
  - Trail alignment**
    - Existing Informal Trail
    - New Walking Trail
    - Other
  - Large trees in patch**
    - Dead
    - Eucalyptus cypellocarpa* - Mountain Grey-gum
    - Eucalyptus globulus* - Southern Blue-gum
    - Eucalyptus obliqua* - Messmate Stringybark
    - Eucalyptus tricarpa* - Red Ironbark
  - Habitat zone condition/quality**
    - High
  - Habitat Zone (EVC)**
    - (OtR\_0018) Riparian Forest
    - (OtR\_0021) Shrubby Dry Forest
    - (OtR\_0045) Shrubby Foothill Forest

**Figure 7.19 Vegetation loss in the Assessment area**




Matter: 35990,  
Date: 14 December 2022 ,  
Prepared for: ML, Prepared by: MK, Last edited by: mknudsen  
Layout: 35990\_F7\_Veg  
Project: P:\35800s\35871\Mapping\  
35990\_GORT\_WT\_Ecology\_Figures.aprx







**Legend**


 Vegetation to be removed


**Trail alignment**


 Existing Informal Trail


 New Walking Trail

**Large trees in patch**


 Dead

 *Eucalyptus globulus* - Southern Blue-gum


 *Eucalyptus tricarpa* - Red Ironbark


 *Eucalyptus globulus subsp. globulus* - Southern Blue-gum

**Habitat zone condition/quality**

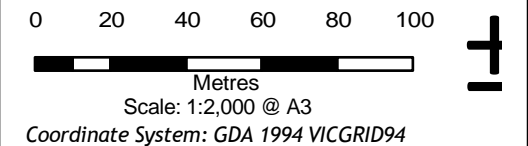
 High

**Habitat Zone (EVC)**

 (OtR\_0021) Shrubby Dry Forest

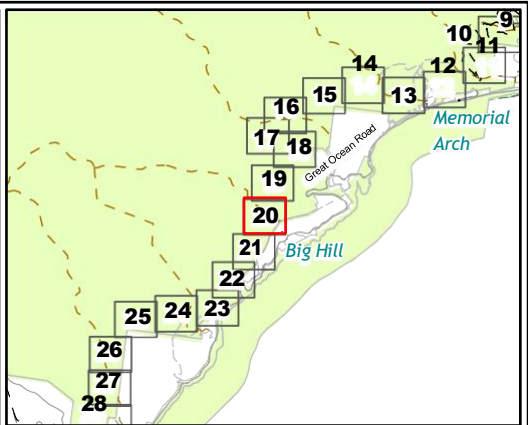
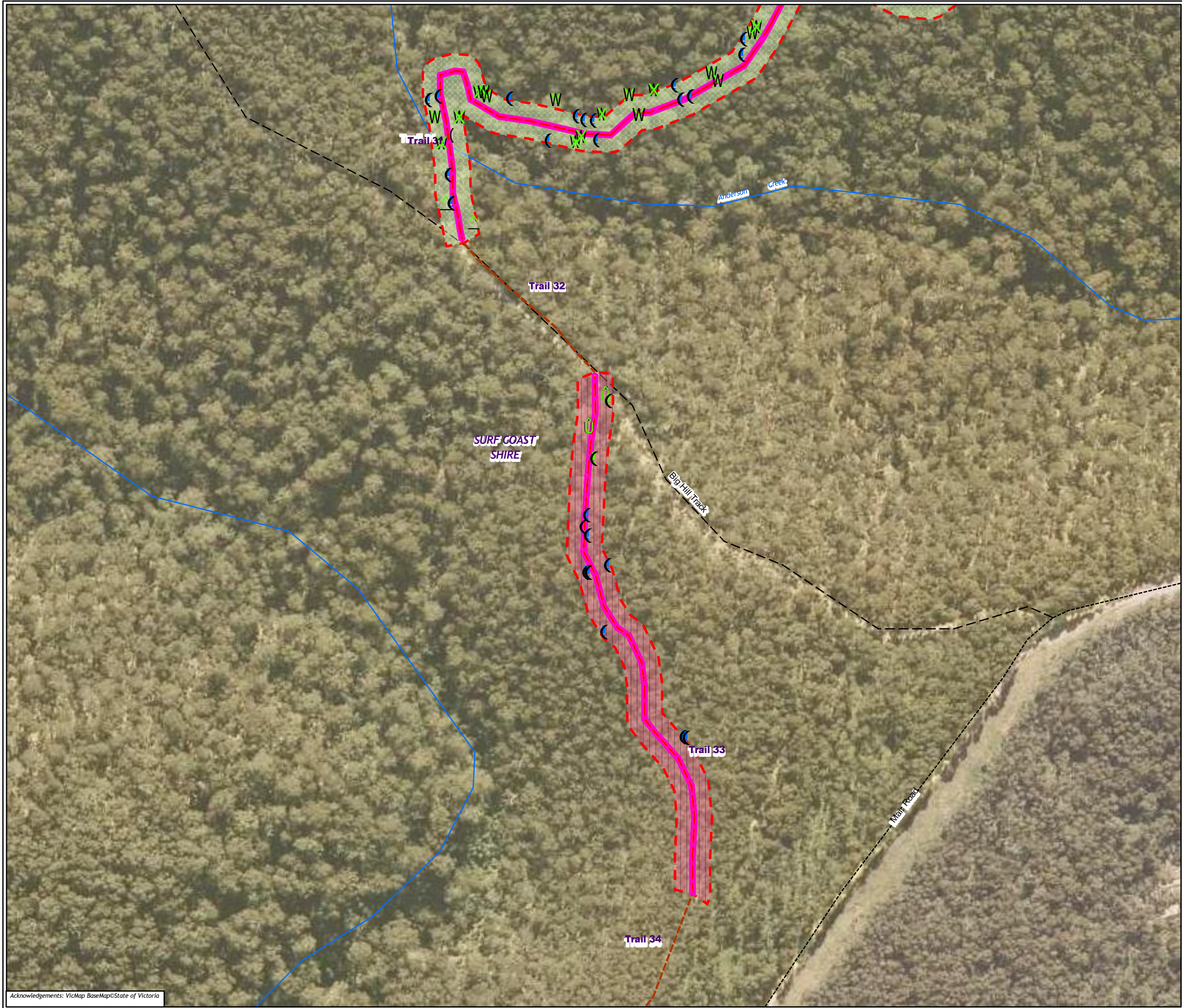
 (OtR\_0045) Shrubby Foothill Forest

**Figure 7.20 Vegetation loss in the Assessment area**



Matter: 35990,  
Date: 14 December 2022 ,  
Prepared for: ML, Prepared by: MK, Last edited by: mknudsen  
Layout: 35990\_F7\_Veg  
Project: P:\35800s\35871\Mapping\  
35990\_GORT\_WT\_Ecology\_Figures.aprx





**Legend**

Vegetation to be removed

**Trail alignment**

Existing MVO Track

New Walking Trail

**Large trees in patch**

*Eucalyptus aromaphloia* - Scentbark

*Eucalyptus cypellocarpa* - Mountain Grey-gum

*Eucalyptus globulus* - Southern Blue-gum

*Eucalyptus obliqua* - Messmate Stringybark

*Eucalyptus tricarpa* - Red Ironbark

**Habitat zone condition/quality**

High

**Habitat Zone (EVC)**

(OtR\_0021) Shrubby Dry Forest

(OtR\_0045) Shrubby Foothill Forest

**Figure 7.21 Vegetation loss in the Assessment area**

