

# Archaeology At TARDIS

*cultural heritage advisors*

Suite 4, 46-50 Old Princes Hwy  
(PO Box 776)  
Beaconsfield, Vic 3807

AAT Project No. 1984

(03) 9769 7765  
enquiries@tardisenterprises.com.au  
www.aatardis.com.au

4 March 2014

The Director  
Heritage Victoria  
PO Box 2392  
Melbourne  
Victoria 3001

Dear Sir / Madam,

**Re: Victorian Northern Interconnect Expansion (Longwood to Euroa Gas Pipeline)**

I am writing to inform you that the cultural heritage management plan (CHMP12787) for the proposed **Victorian Northern Interconnect Expansion (Longwood to Euroa Gas Pipeline)** (see attached Map 1) identified no historic heritage values which warrant recording at a local or State level and therefore a report will not be issued to Heritage Victoria.

A ground surface survey of the activity area was carried out on 6<sup>th</sup> December 2013 and subsurface excavation from 17<sup>th</sup> to 27<sup>th</sup> February 2014. No historic archaeological sites were identified during the survey or subsurface excavation.

Since no historic heritage was identified, the Sponsor has no further obligations under the *Heritage Act 1995*.

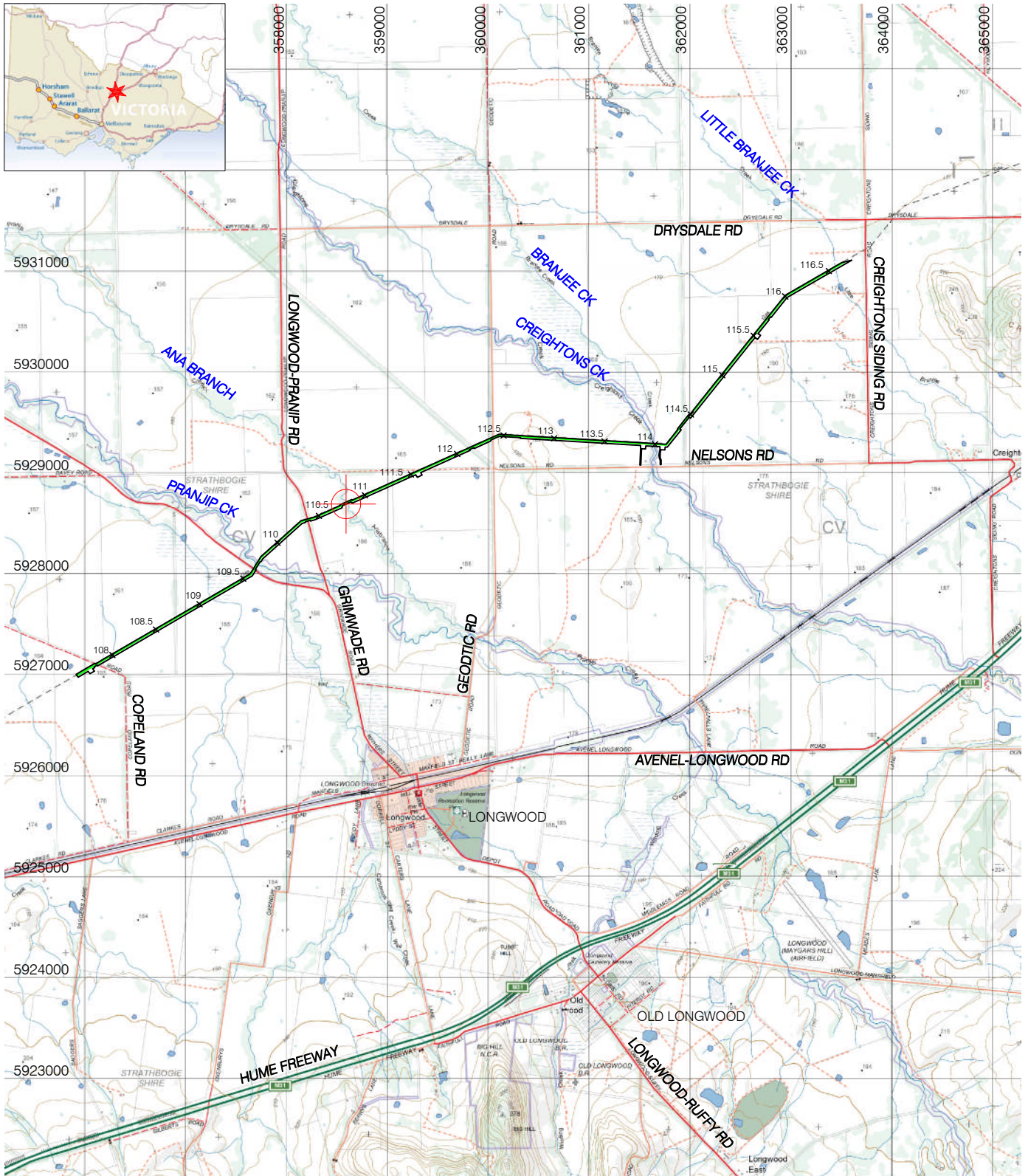
If you have any queries please do not hesitate to contact our office on (03) 9676 9009.

Yours sincerely,





Dr Tom Rymer  
Archaeology At Tardis Pty Ltd

Cc: Mr Jim Nikolareaus

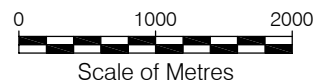


Topographic map used for Location Plan: 1:30,000 Number , T7924-2-1-4, T7924-2-1-1,

**Legend:**

-  Activity Area Location (Inset)
-  Activity Area Boundary  
7.2 Kilometres
- Parish: **Monea North, Pranjip, Branjee**
- LGA: **Strathbogje**

- XXXX 
- XXXX 
- XXXX 



**Map 1 Activity Area Location**