

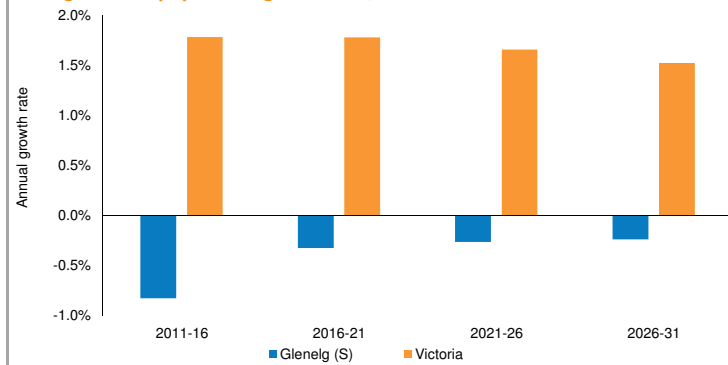
Glenelg (S)



Location: 350 km west Melbourne
 Area (2011): 6,218 km²
 Pop. Density (2011): 3.2 persons per km²
 Major Centres: Portland; Casterton; Heywood

Population change

Average annual population growth rate, 2011 to 2031



Population and households

	2011	2016	2021	2026	2031
Total Population	19,849	19,042	18,733	18,487	18,267
Pop. in private dwellings	19,573	18,739	18,402	18,103	17,814
Households	8,581	8,465	8,537	8,586	8,599
Average household size	2.28	2.21	2.16	2.11	2.07

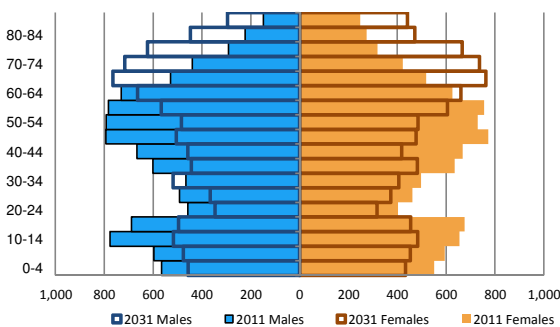
	2011-2031	2011-16	2016-21	2021-26	2026-31
Change in population					
Net change	-1,582	-808	-309	-246	-219
Average annual change	-0.4%	-0.8%	-0.3%	-0.3%	-0.2%
Change in households					
Net change	19	-116	72	50	13
Average annual change	0.0%	-0.3%	0.2%	0.1%	0.0%

Household types

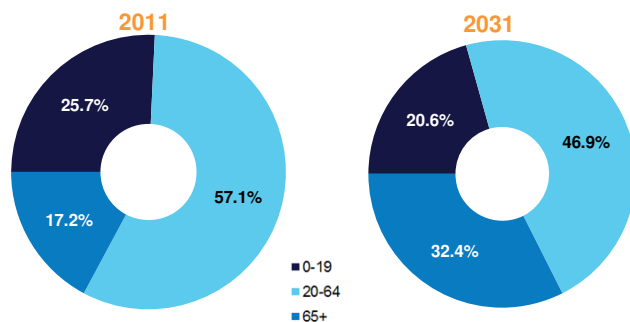
	2011	2016	2021	2026	2031
Couple-only	2,567	2,673	2,803	2,864	2,844
Family with children	3,160	2,894	2,697	2,559	2,479
One person	2,592	2,650	2,786	2,922	3,046
Other	261	249	251	241	230

Age distribution

Population by five-year age group and sex, 2011 and 2031

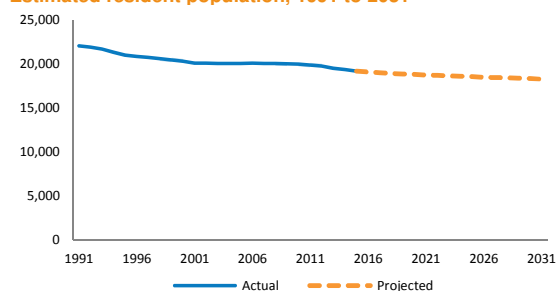


Population by broad age groups, 2011 and 2031



Population

Estimated resident population, 1991 to 2031



Population characteristics

2011 Census

	Glenelg		Victoria	
	No.	%	No.	%
Dwellings				
Separate houses	8,611	90.6	1,727,097	75.9
Other	892	9.4	549,858	24.1
Labour force				
Participation rate		61.1		64.8
Unemployment rate		4.9		5.4
CALD				
Born overseas	1,524	8.2	1,405,334	27.7
of which				
LOTE countries ²	587	3.2	1,046,719	20.6

1. All persons born O/S, excl those born in Canada, Ireland, NZ, South Africa, UK and USA.