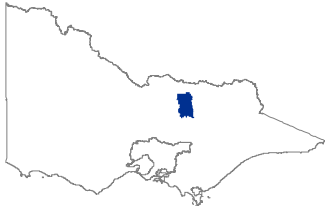


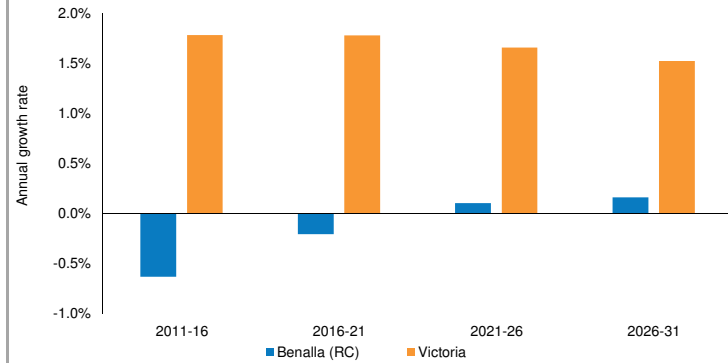
## Benalla (RC)



Location: 167 km north-east of Melbourne  
 Area (2011): 2,353 km<sup>2</sup>  
 Pop. Density (2011): 5.9 persons per km<sup>2</sup>  
 Major Centres: Benalla

### Population change

Average annual population growth rate, 2011 to 2031



### Population and households

	2011	2016	2021	2026	2031
Total Population	13,823	13,390	13,252	13,321	13,427
Pop. in private dwellings	13,634	13,199	13,056	13,107	13,188
Households	6,048	5,967	6,014	6,106	6,221
Average household size	2.25	2.21	2.17	2.15	2.12

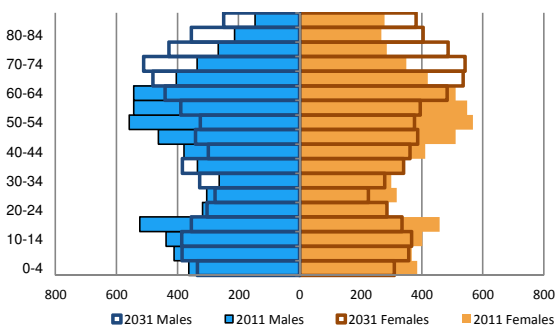
	2011-2031	2011-16	2016-21	2021-26	2026-31
Change in population					
Net change	-395	-433	-138	69	107
Average annual change	-0.1%	-0.6%	-0.2%	0.1%	0.2%
Change in households					
Net change	173	-81	47	92	115
Average annual change	0.1%	-0.3%	0.2%	0.3%	0.4%

### Household types

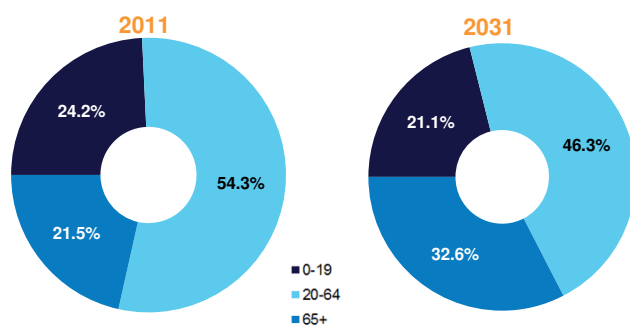
	2011	2016	2021	2026	2031
Couple-only	1,932	1,994	2,064	2,100	2,099
Family with children	2,058	1,900	1,819	1,804	1,821
One person	1,860	1,875	1,933	2,007	2,106
Other	198	197	198	195	194

### Age distribution

Population by five-year age group and sex, 2011 and 2031

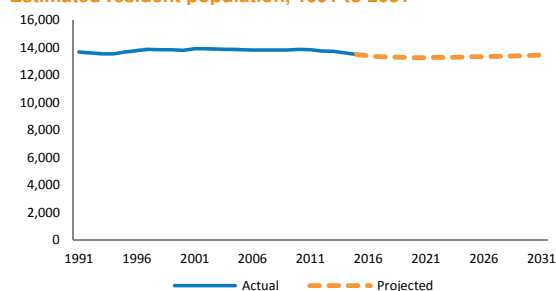


Population by broad age groups, 2011 and 2031



### Population

Estimated resident population, 1991 to 2031



### Population characteristics

2011 Census

	Benalla		Victoria	
	No.	%	No.	%
<b>Dwellings</b>				
Separate houses	5,802	87.7	1,727,097	75.9
Other	810	12.3	549,858	24.1
<b>Labour force</b>				
Participation rate		58.5		64.8
Unemployment rate		4.9		5.4
<b>CALD</b>				
Born overseas	1,095	8.4	1,405,334	27.7
of which				
LOTE countries <sup>2</sup>	543	4.2	1,046,719	20.6

1. All persons born O/S, excl those born in Canada, Ireland, NZ, South Africa, UK and USA.