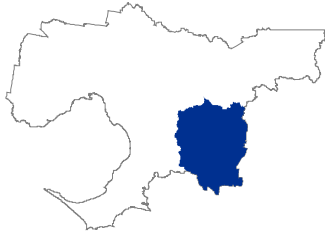


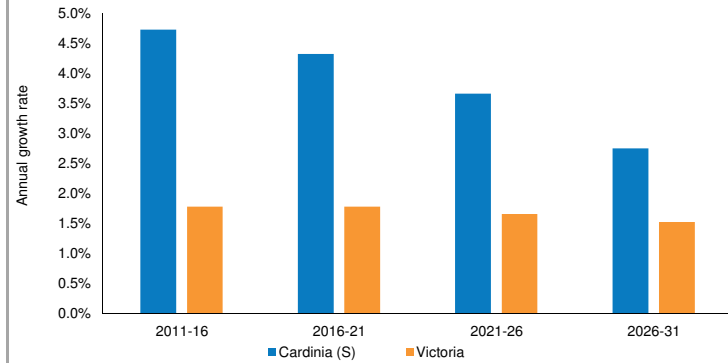
## Cardinia (S)



Location: 60 km south-east of Melbourne  
 Area (2011): 1,282 km<sup>2</sup>  
 Pop. Density (2011): 59.2 persons per km<sup>2</sup>  
 Major Centres: Pakenham; Emerald; Koo-Wee-Rup

### Population change

Average annual population growth rate, 2011 to 2031



### Population and households

	2011	2016	2021	2026	2031
Total Population	75,832	95,518	117,994	141,226	161,736
Pop. in private dwellings	75,369	94,973	117,320	140,291	160,438
Households	27,241	34,465	42,551	51,166	59,498
Average household size	2.77	2.76	2.76	2.74	2.70

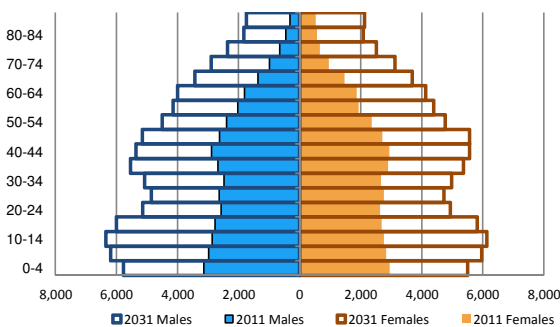
	2011-2031	2011-16	2016-21	2021-26	2026-31
Change in population					
Net change	85,903	19,686	22,476	23,232	20,510
Average annual change	3.9%	4.7%	4.3%	3.7%	2.7%
Change in households					
Net change	32,258	7,225	8,086	8,615	8,332
Average annual change	4.0%	4.8%	4.3%	3.8%	3.1%

### Household types

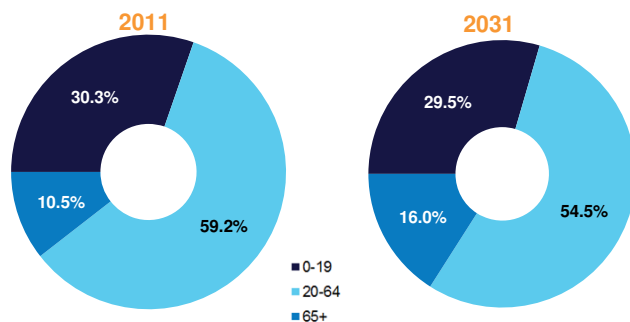
	2011	2016	2021	2026	2031
Couple-only	7,261	9,337	11,690	14,262	16,849
Family with children	13,893	17,284	20,868	24,462	27,648
One person	5,134	6,616	8,498	10,661	12,924
Other	952	1,229	1,495	1,781	2,077

### Age distribution

Population by five-year age group and sex, 2011 and 2031

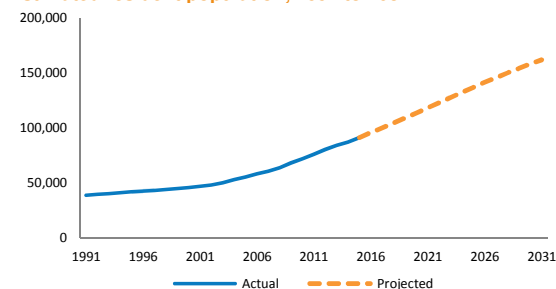


Population by broad age groups, 2011 and 2031



### Population

Estimated resident population, 1991 to 2031



### Population characteristics

2011 Census

	Cardinia		Victoria	
	No.	%	No.	%
<b>Dwellings</b>				
Separate houses	25,666	91.3	1,727,097	75.9
Other	2,440	8.7	549,858	24.1
<b>Labour force</b>				
Participation rate		69.9		64.8
Unemployment rate		4.6		5.4
<b>CALD</b>				
Born overseas	12,241	17.3	1,405,334	27.7
of which				
LOTE countries <sup>2</sup>	5,695	8.0	1,046,719	20.6

1. All persons born O/S, excl those born in Canada, Ireland, NZ, South Africa, UK and USA.