







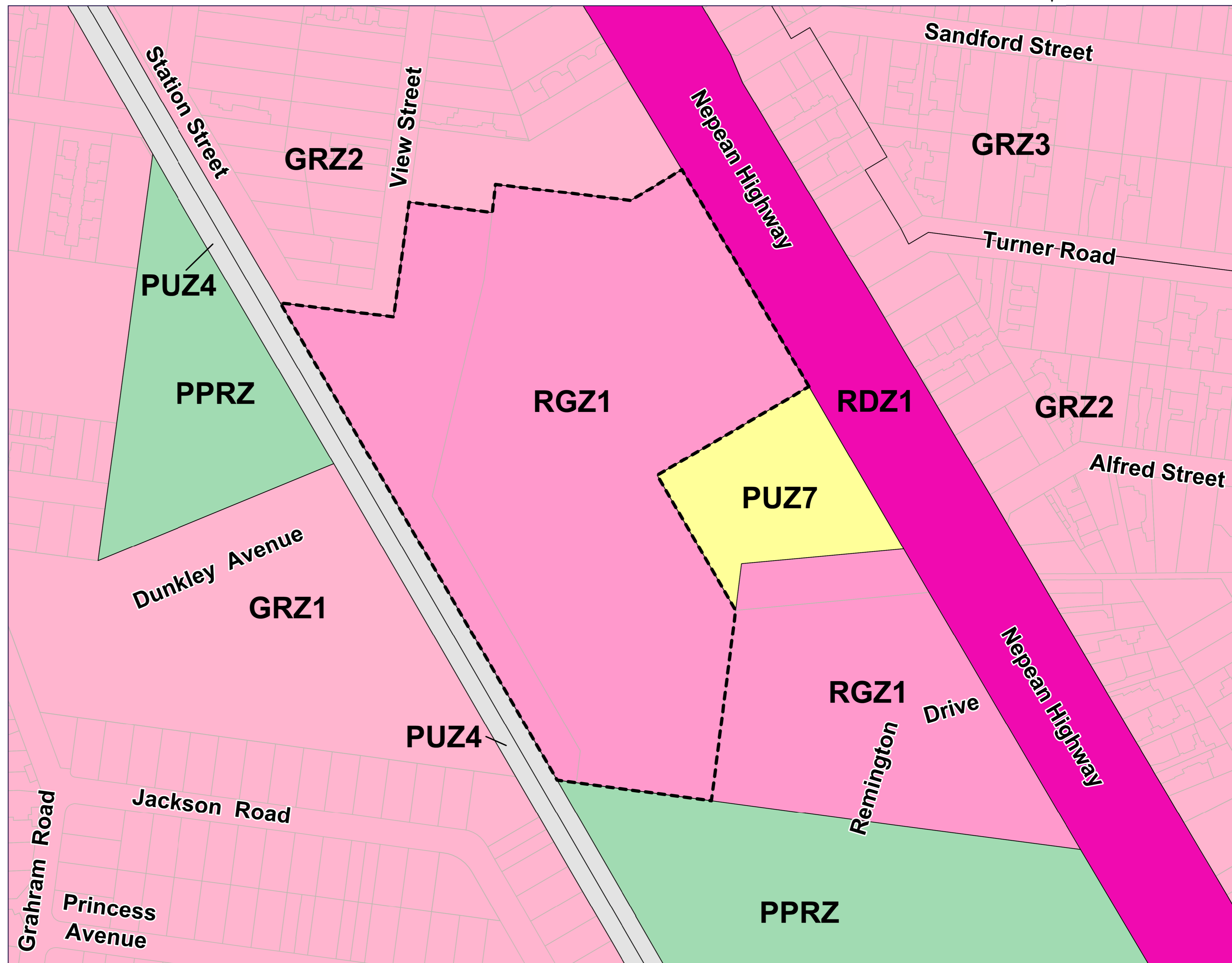


Nepean Highway - Current Planning Scheme Zones

-  Nepean Highway Site
-  Property Boundary
-  Residential Growth Zone
-  General Residential Zone
-  Public Use Zone
-  Public Park and Recreation Zone
-  Road Zone - Category 1
-  Public Use Zone - Transport



Planning Mapping Services
 Print Date: 10/11/2017
 MapID: GIS 99-Site62-102

© The State of Victoria, Department of Environment, Land, Water and Planning 2017. The State of Victoria does not warrant the accuracy or completeness of information in this publication and any person using or relying upon such information does so on the basis that the State of Victoria shall bear no responsibility or liability whatsoever for any errors, faults, defects or omissions in the information.