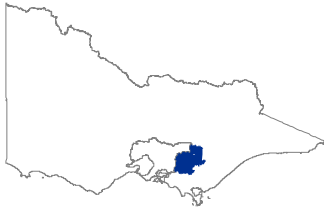


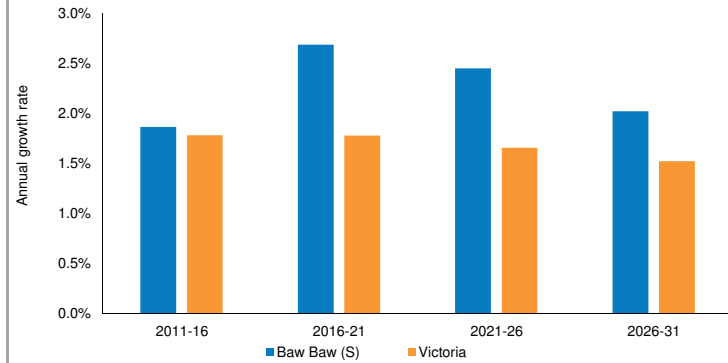
Baw Baw (S)



Location: 100 km east of Melbourne
 Area (2011): 4,031 km²
 Pop. Density (2011): 10.8 persons per km²
 Major Centres: Warragul; Drouin; Trafalgar

Population change

Average annual population growth rate, 2011 to 2031



Population and households

	2011	2016	2021	2026	2031
Total Population	43,387	47,578	54,318	61,296	67,743
Pop. in private dwellings	42,986	47,121	53,760	60,604	66,898
Households	17,366	19,467	22,498	25,558	28,449
Average household size	2.48	2.42	2.39	2.37	2.35

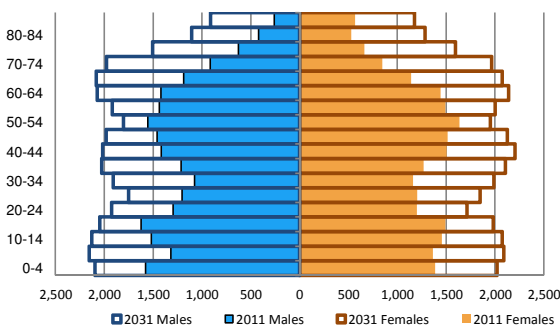
	2011-2031	2011-16	2016-21	2021-26	2026-31
Change in population					
Net change	24,356	4,192	6,740	6,977	6,447
Average annual change	2.3%	1.9%	2.7%	2.4%	2.0%
Change in households					
Net change	11,083	2,102	3,030	3,061	2,890
Average annual change	2.5%	2.3%	2.9%	2.6%	2.2%

Household types

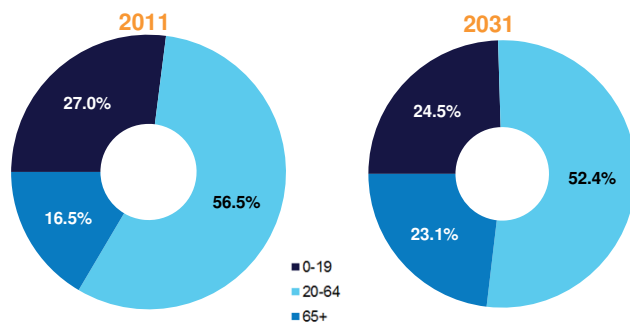
	2011	2016	2021	2026	2031
Couple-only	5,240	6,094	7,135	8,078	8,895
Family with children	7,131	7,686	8,663	9,762	10,837
One person	4,420	5,055	5,971	6,914	7,828
Other	574	633	729	805	889

Age distribution

Population by five-year age group and sex, 2011 and 2031

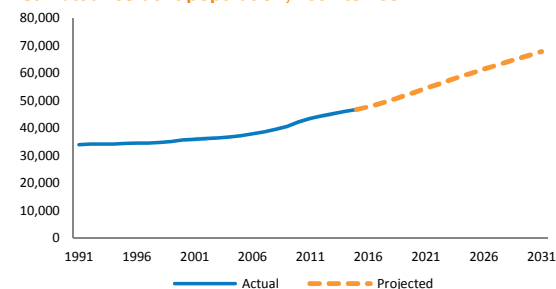


Population by broad age groups, 2011 and 2031



Population

Estimated resident population, 1991 to 2031



Population characteristics

2011 Census

	Baw Baw		Victoria	
	No.	%	No.	%
Dwellings				
Separate houses	16,655	89.3	1,727,097	75.9
Other	2,003	10.7	549,858	24.1
Labour force				
Participation rate		63.6		64.8
Unemployment rate		4.9		5.4
CALD				
Born overseas	4,456	10.9	1,405,334	27.7
of which				
LOTE countries ²	1,832	4.5	1,046,719	20.6

1. All persons born O/S, excl those born in Canada, Ireland, NZ, South Africa, UK and USA.