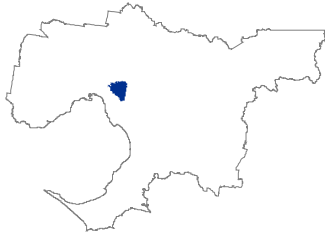


Boroondara (C)



Location: 8 km east of Melbourne
 Area (2011): 60 km²
 Pop. Density (2011): 2,775.1 persons per km²
 Major Centres: Camberwell; Hawthorn; Kew

Population change

Average annual population growth rate, 2011 to 2031



Population and households

	2011	2016	2021	2026	2031
Total Population	167,062	177,053	185,937	192,551	199,314
Pop. in private dwellings	163,695	173,556	182,202	188,449	194,757
Households	63,852	68,541	72,814	76,184	79,561
Average household size	2.56	2.53	2.50	2.47	2.45

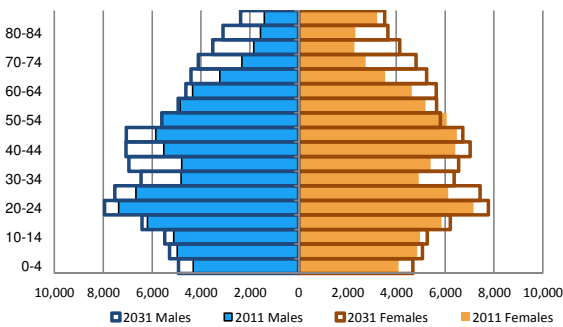
	2011-2031	2011-16	2016-21	2021-26	2026-31
Change in population					
Net change	32,252	9,991	8,885	6,614	6,762
Average annual change	0.9%	1.2%	1.0%	0.7%	0.7%
Change in households					
Net change	15,709	4,689	4,273	3,370	3,377
Average annual change	1.1%	1.4%	1.2%	0.9%	0.9%

Household types

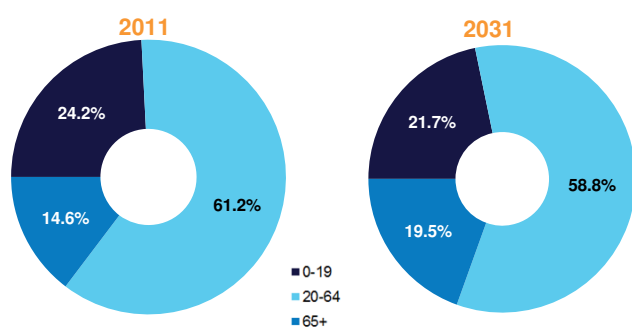
	2011	2016	2021	2026	2031
Couple-only	15,265	17,158	18,667	19,678	20,536
Family with children	27,867	28,915	30,107	31,020	32,059
One person	15,844	17,221	18,626	19,914	21,245
Other	4,876	5,247	5,413	5,572	5,720

Age distribution

Population by five-year age group and sex, 2011 and 2031

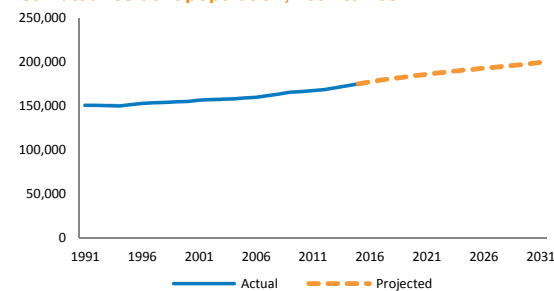


Population by broad age groups, 2011 and 2031



Population

Estimated resident population, 1991 to 2031



Population characteristics

2011 Census

	Boroondara		Victoria	
	No.	%	No.	%
Dwellings				
Separate houses	40,101	61.7	1,727,097	75.9
Other	24,884	38.3	549,858	24.1
Labour force				
Participation rate		66.8		64.8
Unemployment rate		4.5		5.4
CALD				
Born overseas	45,026	29.5	1,405,334	27.7
<i>of which</i>				
LOTE countries ²	33,193	21.7	1,046,719	20.6

1. All persons born O/S, excl those born in Canada, Ireland, NZ, South Africa, UK and USA.