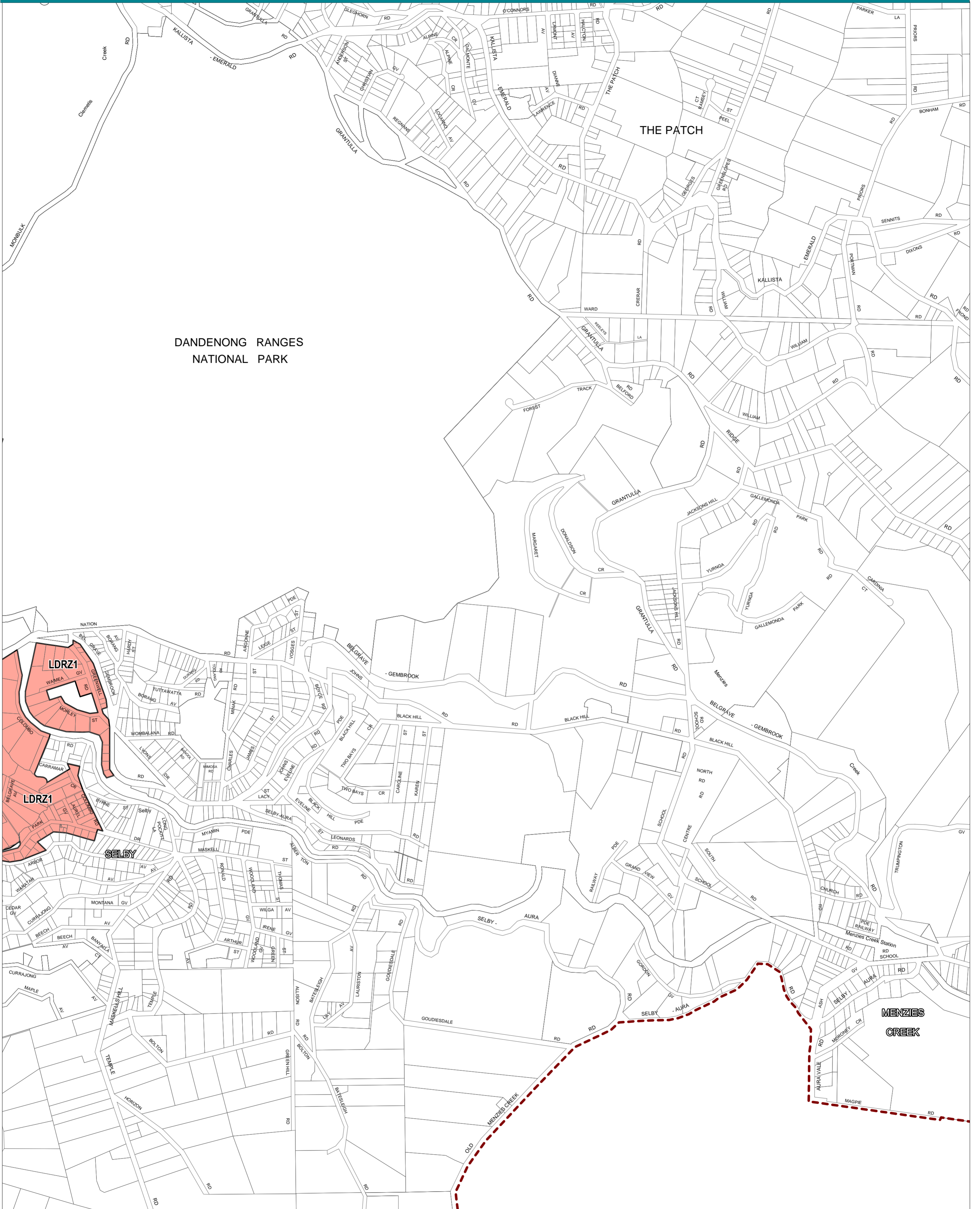


YARRA RANGES PLANNING SCHEME - LOCAL PROVISION

DANDENONG RANGES
NATIONAL PARK




This publication is copyright. No part may be reproduced by any process except in accordance with the provisions of the Copyright Act. © State of Victoria.

This map should be read in conjunction with additional Planning Overlay Maps (if applicable) as indicated on the INDEX TO MAPS.

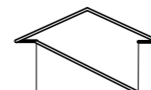
Residential
LDRZ1 Low Density Residential Zone - Schedule 1

--- Municipal Boundary



AUSTRALIAN MAP GRID ZONE 55

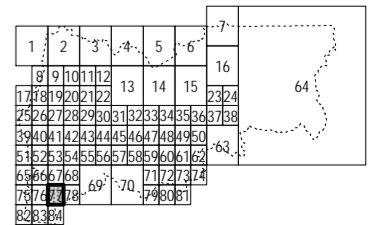
PREPARED BY: Planning Mapping Services



VICTORIA
State Government

Environment,
Land, Water
and Planning

INDEX TO ADJOINING
METRIC SERIES MAP



Printed: 30/8/2016

AMENDMENT C143