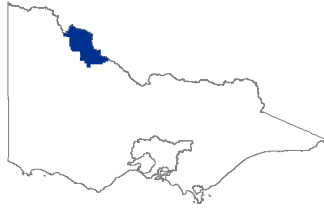


## Swan Hill (RC)



Location: 320 km north-west of Melbourne  
 Area (2011): 6,115 km<sup>2</sup>  
 Pop. Density (2011): 3.4 persons per km<sup>2</sup>  
 Major Centres: Swan Hill; Robinvale; Nyah West

### Population change

Average annual population growth rate, 2011 to 2031



### Population and households

	2011	2016	2021	2026	2031
Total Population	20,865	20,394	20,437	20,555	20,708
Pop. in private dwellings	20,585	20,107	20,137	20,231	20,351
Households	8,409	8,395	8,578	8,724	8,873
Average household size	2.45	2.40	2.35	2.32	2.29

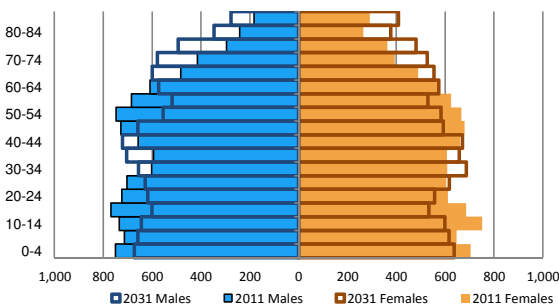
	2011-2031	2011-16	2016-21	2021-26	2026-31
Change in population					
Net change	-157	-471	43	118	153
Average annual change	0.0%	-0.5%	0.0%	0.1%	0.1%
Change in households					
Net change	464	-14	184	146	148
Average annual change	0.3%	0.0%	0.4%	0.3%	0.3%

### Household types

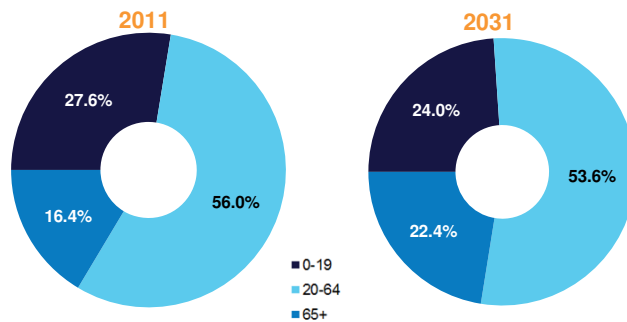
	2011	2016	2021	2026	2031
Couple-only	2,429	2,475	2,557	2,593	2,614
Family with children	3,189	3,105	3,118	3,152	3,204
One person	2,347	2,384	2,475	2,555	2,634
Other	443	431	429	424	422

### Age distribution

Population by five-year age group and sex, 2011 and 2031

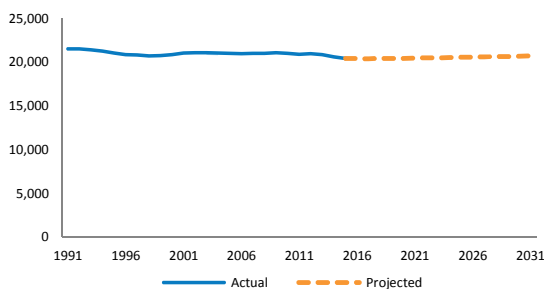


Population by broad age groups, 2011 and 2031



### Population

Estimated resident population, 1991 to 2031



### Population characteristics

2011 Census

	Swan Hill		Victoria	
	No.	%	No.	%
<b>Dwellings</b>				
Separate houses	7,803	85.5	1,727,097	75.9
Other	1,324	14.5	549,858	24.1
<b>Labour force</b>				
Participation rate		62.2		64.8
Unemployment rate		4.9		5.4
<b>CALD</b>				
Born overseas	2,403	12.5	1,405,334	27.7
of which				
LOTE countries <sup>2</sup>	1,927	10.1	1,046,719	20.6

1. All persons born O/S, excl those born in Canada, Ireland, NZ, South Africa, UK and USA.