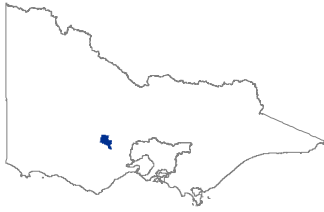


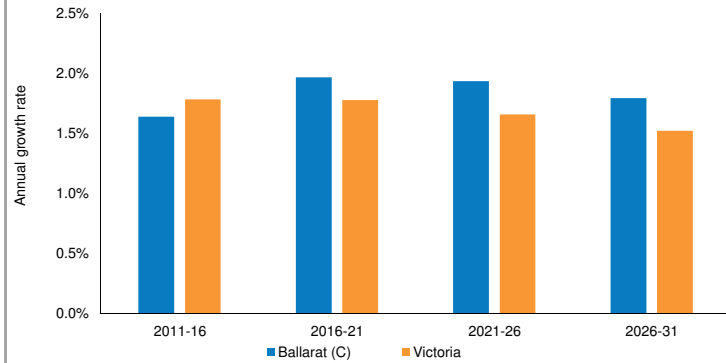
## Ballarat (C)



Location: 110 km west of Melbourne  
 Area (2011): 739 km<sup>2</sup>  
 Pop. Density (2011): 128.8 persons per km<sup>2</sup>  
 Major Centres: Ballarat; Wendouree; Sebastopol

### Population change

Average annual population growth rate, 2011 to 2031



### Population and households

	2011	2016	2021	2026	2031
Total Population	95,192	103,249	113,800	125,235	136,873
Pop. in private dwellings	92,940	100,873	111,239	122,434	133,841
Households	39,215	42,658	47,018	51,691	56,625
Average household size	2.37	2.36	2.37	2.37	2.36

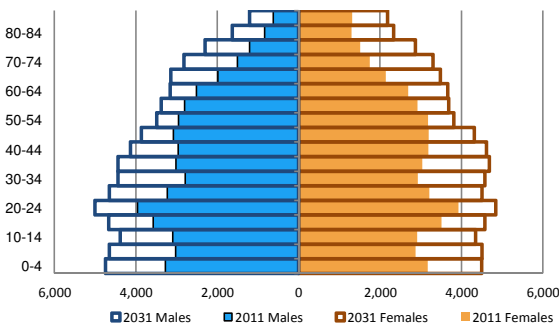
	2011-2031	2011-16	2016-21	2021-26	2026-31
Change in population					
Net change	41,681	8,058	10,550	11,435	11,638
Average annual change	1.8%	1.6%	2.0%	1.9%	1.8%
Change in households					
Net change	17,410	3,443	4,360	4,673	4,934
Average annual change	1.9%	1.7%	2.0%	1.9%	1.8%

### Household types

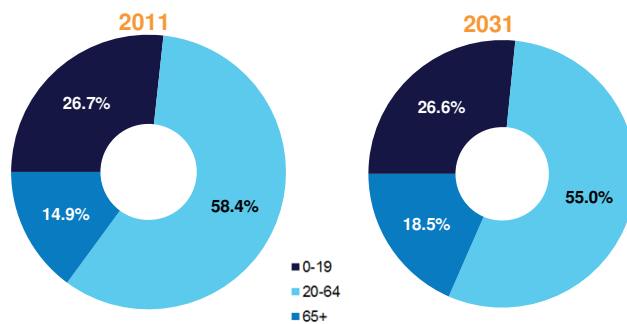
	2011	2016	2021	2026	2031
Couple-only	9,997	11,163	12,470	13,738	14,957
Family with children	15,284	16,402	17,939	19,785	21,770
One person	11,429	12,467	13,770	15,164	16,694
Other	2,505	2,625	2,839	3,005	3,204

### Age distribution

Population by five-year age group and sex, 2011 and 2031

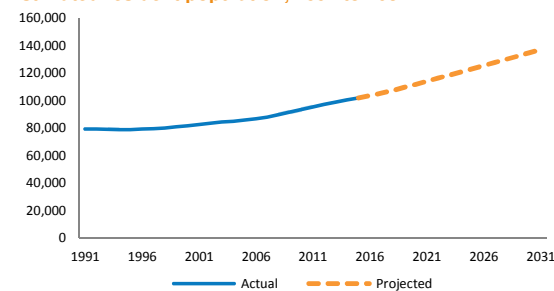


Population by broad age groups, 2011 and 2031



### Population

Estimated resident population, 1991 to 2031



### Population characteristics

2011 Census

	Ballarat		Victoria	
	No.	%	No.	%
<b>Dwellings</b>				
Separate houses	34,343	85.2	1,727,097	75.9
Other	5,989	14.8	549,858	24.1
<b>Labour force</b>				
Participation rate		62.8		64.8
Unemployment rate		5.8		5.4
<b>CALD</b>				
Born overseas	8,093	9.1	1,405,334	27.7
of which				
LOTE countries <sup>2</sup>	4,275	4.8	1,046,719	20.6

1. All persons born O/S, excl those born in Canada, Ireland, NZ, South Africa, UK and USA.