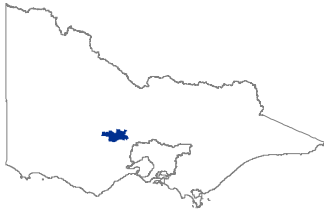


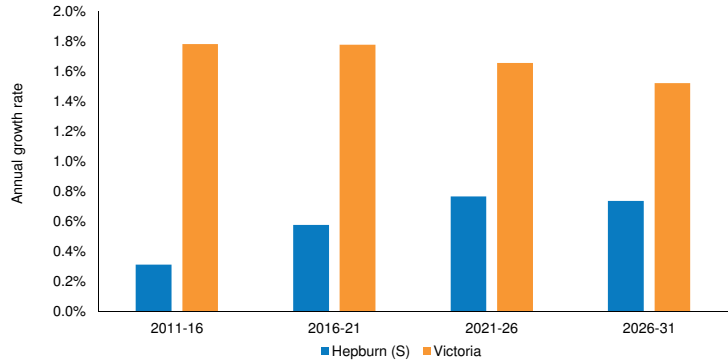
Hepburn (S)



Location: 100 km north-east of Melbourne
 Area (2011): 1,473 km²
 Pop. Density (2011): 9.9 persons per km²
 Major Centres: Daylesford; Creswick; Clunes

Population change

Average annual population growth rate, 2011 to 2031



Population and households

	2011	2016	2021	2026	2031
Total Population	14,630	14,859	15,293	15,886	16,479
Pop. in private dwellings	14,415	14,626	15,047	15,593	16,117
Households	6,447	6,764	7,111	7,515	7,911
Average household size	2.24	2.16	2.12	2.07	2.04

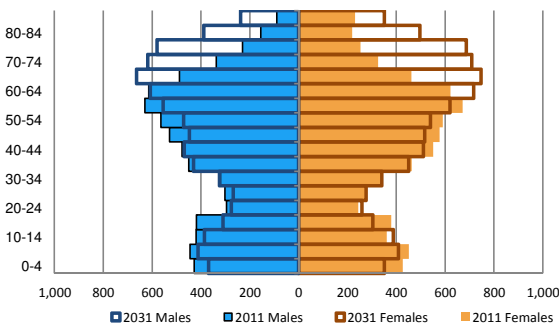
	2011-2031	2011-16	2016-21	2021-26	2026-31
Change in population					
Net change	1,849	230	433	594	592
Average annual change	0.6%	0.3%	0.6%	0.8%	0.7%
Change in households					
Net change	1,464	318	346	404	396
Average annual change	1.0%	1.0%	1.0%	1.1%	1.0%

Household types

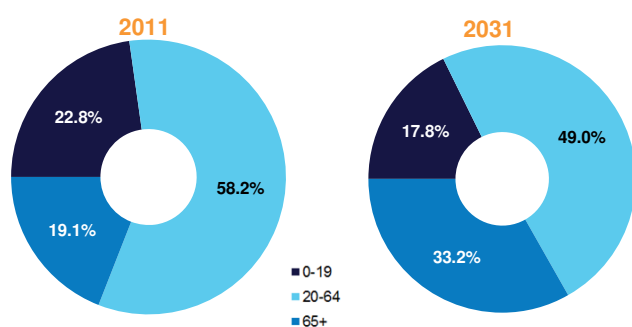
	2011	2016	2021	2026	2031
Couple-only	1,996	2,194	2,358	2,486	2,572
Family with children	2,207	2,149	2,132	2,176	2,252
One person	2,004	2,178	2,372	2,594	2,820
Other	240	243	249	259	267

Age distribution

Population by five-year age group and sex, 2011 and 2031

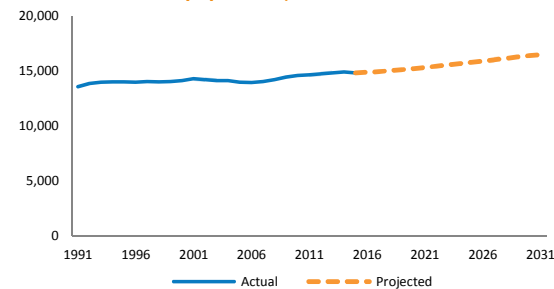


Population by broad age groups, 2011 and 2031



Population

Estimated resident population, 1991 to 2031



Population characteristics

2011 Census

	Hepburn		Victoria	
	No.	%	No.	%
Dwellings				
Separate houses	7,597	94.4	1,727,097	75.9
Other	452	5.6	549,858	24.1
Labour force				
Participation rate		58.5		64.8
Unemployment rate		5.6		5.4
CALD				
Born overseas	1,857	13.7	1,405,334	27.7
of which				
LOTE countries ²	791	5.8	1,046,719	20.6

1. All persons born O/S, excl those born in Canada, Ireland, NZ, South Africa, UK and USA.