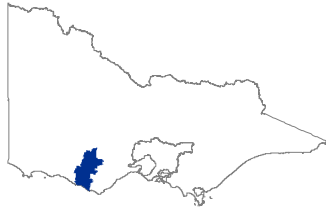


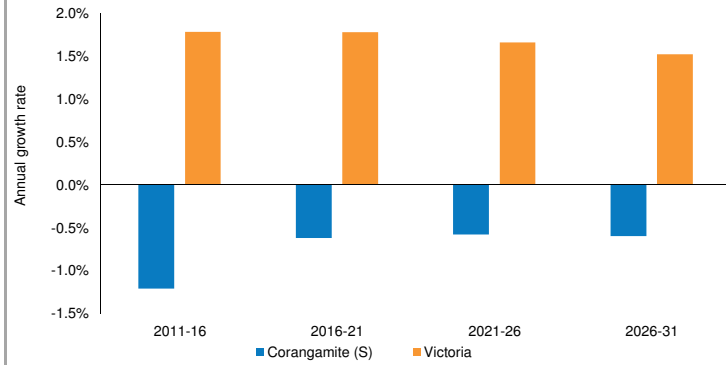
Corangamite (S)



Location: 200 km south-west of Melbourne
 Area (2011): 4,408 km²
 Pop. Density (2011): 3.7 persons per km²
 Major Centres: Camperdown; Terang; Cobden

Population change

Average annual population growth rate, 2011 to 2031



Population and households

	2011	2016	2021	2026	2031
Total Population	16,528	15,553	15,076	14,644	14,212
Pop. in private dwellings	16,276	15,292	14,803	14,348	13,896
Households	6,756	6,556	6,564	6,523	6,452
Average household size	2.41	2.33	2.26	2.20	2.15

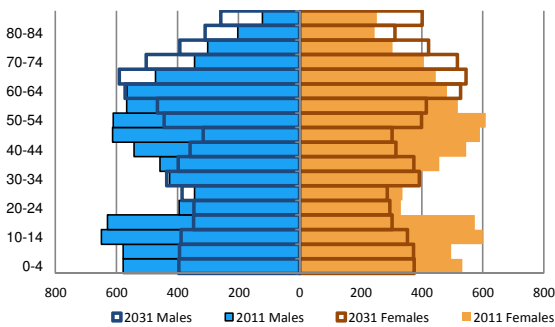
	2011-2031	2011-16	2016-21	2021-26	2026-31
Change in population					
Net change	-2,316	-974	-477	-432	-432
Average annual change	-0.8%	-1.2%	-0.6%	-0.6%	-0.6%
Change in households					
Net change	-304	-200	8	-41	-71
Average annual change	-0.2%	-0.6%	0.0%	-0.1%	-0.2%

Household types

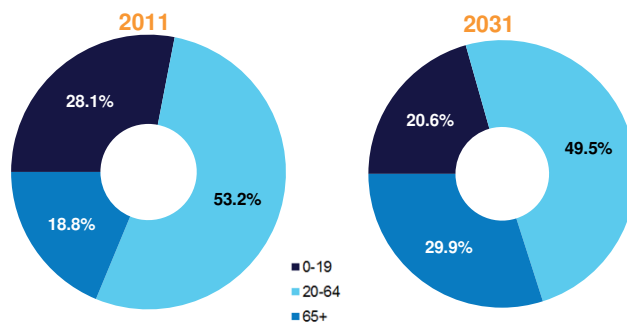
	2011	2016	2021	2026	2031
Couple-only	2,020	2,049	2,133	2,153	2,116
Family with children	2,589	2,351	2,214	2,110	2,057
One person	1,945	1,961	2,020	2,068	2,097
Other	202	194	197	193	182

Age distribution

Population by five-year age group and sex, 2011 and 2031

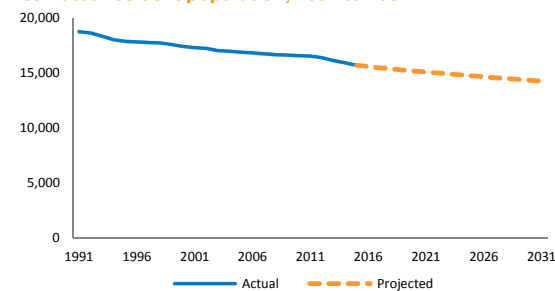


Population by broad age groups, 2011 and 2031



Population

Estimated resident population, 1991 to 2031



Population characteristics

2011 Census

	Corangamite		Victoria	
	No.	%	No.	%
Dwellings				
Separate houses	7,188	94.5	1,727,097	75.9
Other	422	5.5	549,858	24.1
Labour force				
Participation rate		62.8		64.8
Unemployment rate		3.0		5.4
CALD				
Born overseas	1,088	6.9	1,405,334	27.7
of which				
LOTE countries ²	369	2.4	1,046,719	20.6

1. All persons born O/S, excl those born in Canada, Ireland, NZ, South Africa, UK and USA.