

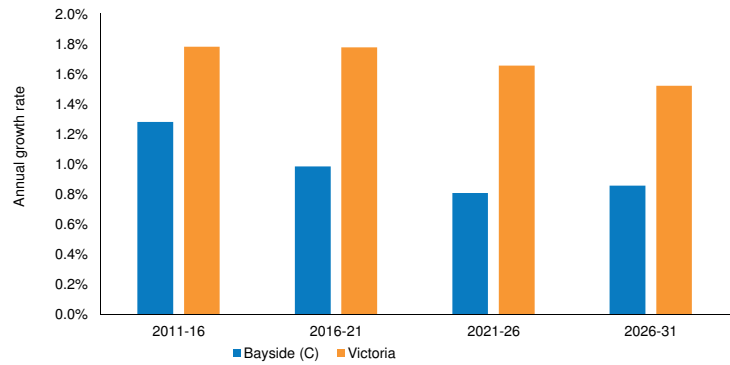
Bayside (C)



Location: 16 km south-east of Melbourne
 Area (2011): 37 km²
 Pop. Density (2011): 2,583.8 persons per km²
 Major Centres: Sandringham; Brighton; Hampton

Population change

Average annual population growth rate, 2011 to 2031



Population and households

	2011	2016	2021	2026	2031
Total Population	96,119	102,427	107,566	111,977	116,847
Pop. in private dwellings	94,757	100,992	106,026	110,214	114,781
Households	37,305	40,056	42,686	45,168	47,892
Average household size	2.54	2.52	2.48	2.44	2.40

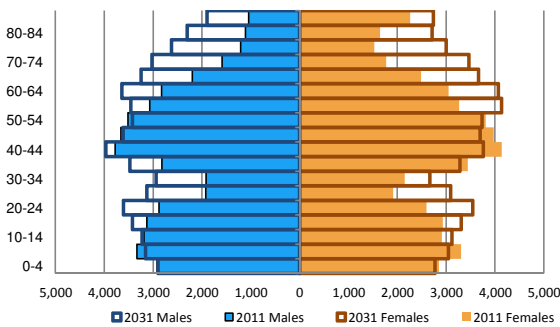
	2011-2031	2011-16	2016-21	2021-26	2026-31
Change in population					
Net change	20,728	6,308	5,138	4,412	4,869
Average annual change	1.0%	1.3%	1.0%	0.8%	0.9%
Change in households					
Net change	10,587	2,750	2,630	2,483	2,724
Average annual change	1.3%	1.4%	1.3%	1.1%	1.2%

Household types

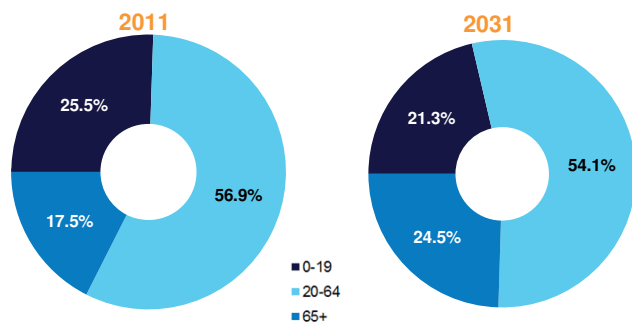
	2011	2016	2021	2026	2031
Couple-only	9,501	10,682	11,857	12,890	13,873
Family with children	17,272	17,891	18,291	18,552	18,991
One person	9,236	10,053	10,997	12,065	13,252
Other	1,296	1,430	1,541	1,661	1,776

Age distribution

Population by five-year age group and sex, 2011 and 2031

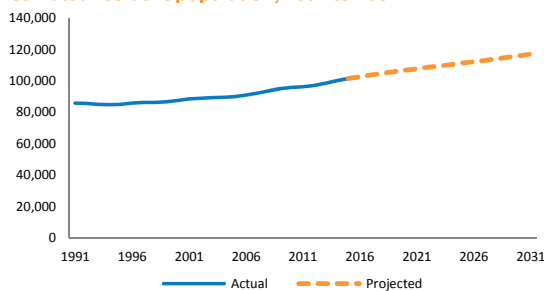


Population by broad age groups, 2011 and 2031



Population

Estimated resident population, 1991 to 2031



Population characteristics

2011 Census

	Bayside		Victoria	
	No.	%	No.	%
Dwellings				
Separate houses	25,531	67.4	1,727,097	75.9
Other	12,347	32.6	549,858	24.1
Labour force				
Participation rate		64.6		64.8
Unemployment rate		3.8		5.4
CALD				
Born overseas	22,478	25.7	1,405,334	27.7
of which				
LOTE countries ²	11,438	13.1	1,046,719	20.6

1. All persons born O/S, excl those born in Canada, Ireland, NZ, South Africa, UK and USA.