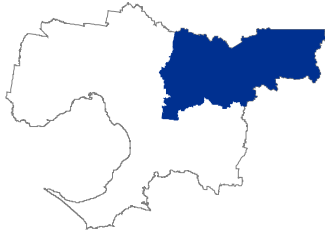


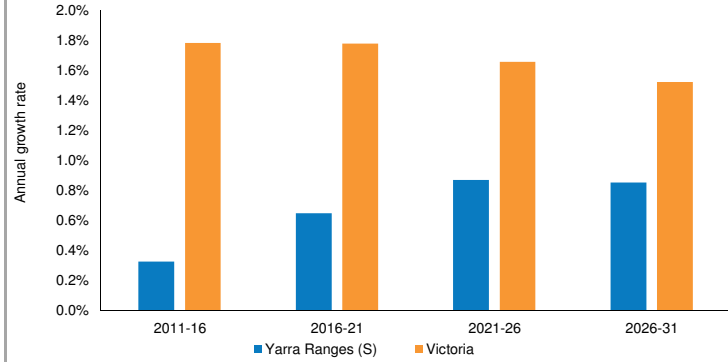
# Yarra Ranges (S)



Location: 60 km east of Melbourne  
 Area (2011): 2,466 km<sup>2</sup>  
 Pop. Density (2011): 60.4 persons per km<sup>2</sup>  
 Major Centres: Lilydale; Healesville; Belgrave

## Population change

Average annual population growth rate, 2011 to 2031



## Population and households

	2011	2016	2021	2026	2031
Total Population	148,907	151,355	156,322	163,231	170,305
Pop. in private dwellings	147,812	150,190	155,050	161,728	168,505
Households	55,348	57,657	60,916	64,588	68,188
Average household size	2.67	2.60	2.55	2.50	2.47

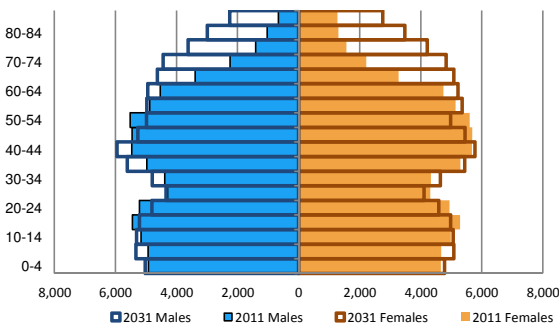
	2011-2031	2011-16	2016-21	2021-26	2026-31
Change in population					
Net change	21,397	2,448	4,967	6,909	7,074
Average annual change	0.7%	0.3%	0.6%	0.9%	0.9%
Change in households					
Net change	12,840	2,309	3,259	3,671	3,600
Average annual change	1.0%	0.8%	1.1%	1.2%	1.1%

## Household types

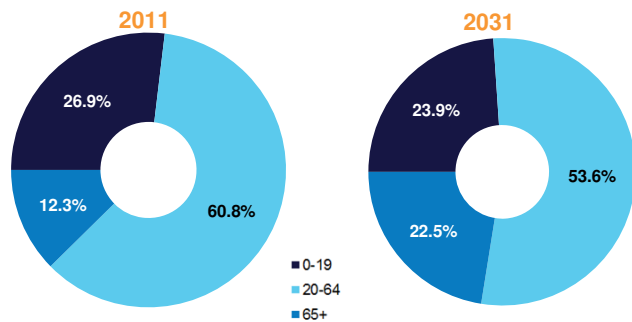
	2011	2016	2021	2026	2031
Couple-only	14,811	16,188	17,655	18,965	20,030
Family with children	27,252	27,216	27,687	28,427	29,218
One person	11,477	12,380	13,672	15,256	16,925
Other	1,808	1,874	1,903	1,939	2,016

## Age distribution

Population by five-year age group and sex, 2011 and 2031

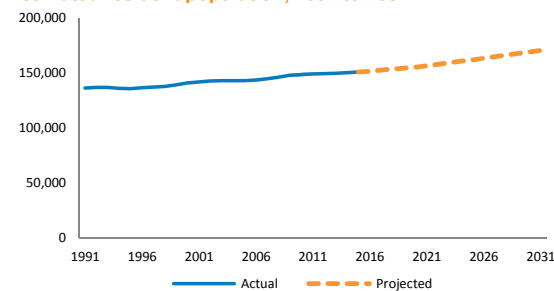


Population by broad age groups, 2011 and 2031



## Population

Estimated resident population, 1991 to 2031



## Population characteristics

2011 Census

	Yarra Ranges		Victoria	
	No.	%	No.	%
<b>Dwellings</b>				
Separate houses	51,875	91.9	1,727,097	75.9
Other	4,571	8.1	549,858	24.1
<b>Labour force</b>				
Participation rate		69.0		64.8
Unemployment rate		4.0		5.4
<b>CALD</b>				
Born overseas	23,648	17.1	1,405,334	27.7
of which				
LOTE countries <sup>2</sup>	10,063	7.3	1,046,719	20.6

1. All persons born O/S, excl those born in Canada, Ireland, NZ, South Africa, UK and USA.