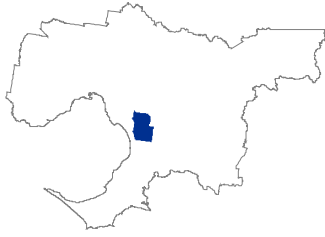


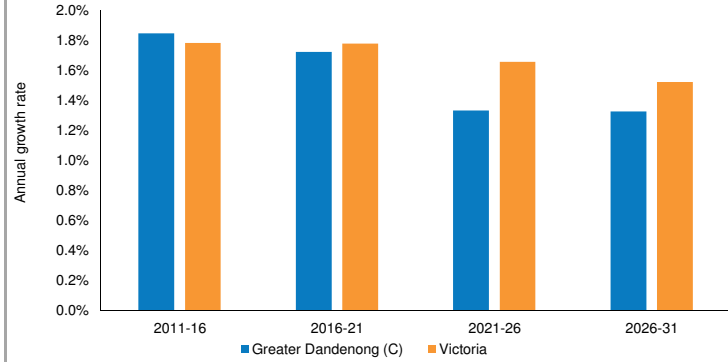
Greater Dandenong (C)



Location: 30 km south-east of Melbourne
 Area (2011): 130 km²
 Pop. Density (2011): 1,097.0 persons per km²
 Major Centres: Dandenong; Springvale; Noble Park

Population change

Average annual population growth rate, 2011 to 2031



Population and households

	2011	2016	2021	2026	2031
Total Population	142,167	155,773	169,656	181,260	193,592
Pop. in private dwellings	140,141	153,553	167,243	178,582	190,535
Households	50,013	54,803	59,503	63,389	67,706
Average household size	2.80	2.80	2.81	2.82	2.81

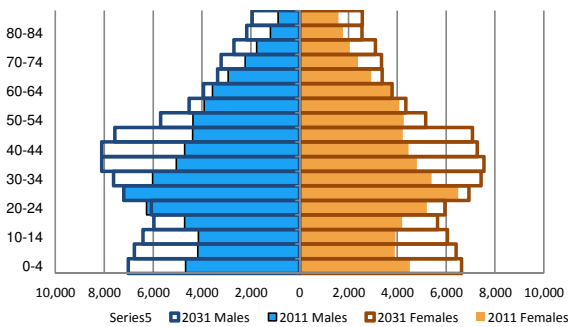
	2011-2031	2011-16	2016-21	2021-26	2026-31
Change in population					
Net change	51,425	13,606	13,883	11,604	12,331
Average annual change	1.6%	1.8%	1.7%	1.3%	1.3%
Change in households					
Net change	17,693	4,790	4,700	3,886	4,317
Average annual change	1.5%	1.8%	1.7%	1.3%	1.3%

Household types

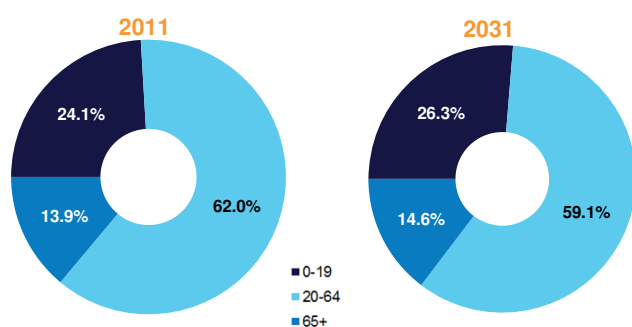
	2011	2016	2021	2026	2031
Couple-only	10,855	12,012	12,862	13,409	14,131
Family with children	24,863	27,337	30,079	32,363	34,555
One person	11,320	12,239	13,222	14,176	15,363
Other	2,974	3,215	3,341	3,441	3,656

Age distribution

Population by five-year age group and sex, 2011 and 2031

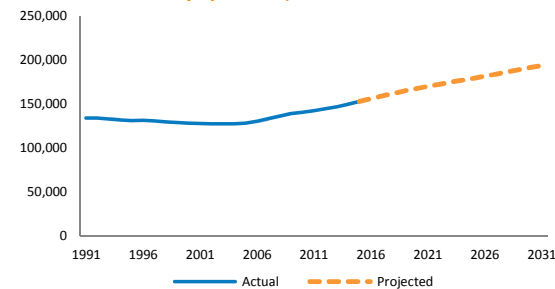


Population by broad age groups, 2011 and 2031



Population

Estimated resident population, 1991 to 2031



Population characteristics

2011 Census

	Greater Dandenong		Victoria	
	No.	%	No.	%
Dwellings				
Separate houses	34,010	68.1	1,727,097	75.9
Other	15,965	31.9	549,858	24.1
Labour force				
Participation rate		56.9		64.8
Unemployment rate		8.9		5.4
CALD				
Born overseas	76,130	59.6	1,405,334	27.7
of which				
LOTE countries ²	70,342	55.1	1,046,719	20.6

1. All persons born O/S, excl those born in Canada, Ireland, NZ, South Africa, UK and USA.