

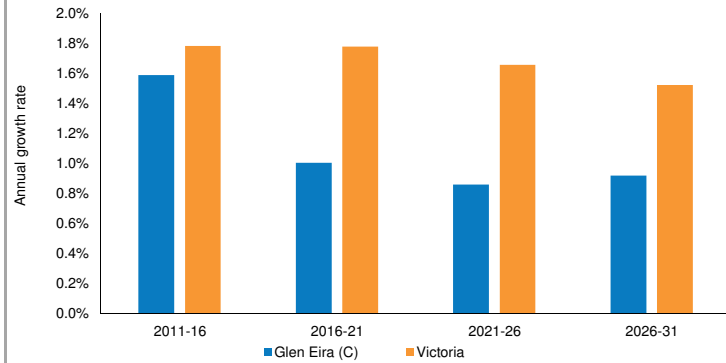
Glen Eira (C)



Location: 15 km south-east of Melbourne
 Area (2011): 39 km²
 Pop. Density (2011): 3,544.0 persons per km²
 Major Centres: Caulfield; Bentleigh; Elsternwick

Population change

Average annual population growth rate, 2011 to 2031



Population and households

	2011	2016	2021	2026	2031
Total Population	137,152	148,385	155,986	162,799	170,412
Pop. in private dwellings	135,452	146,667	154,242	160,946	168,337
Households	55,454	59,754	62,685	65,416	68,747
Average household size	2.44	2.45	2.46	2.46	2.45

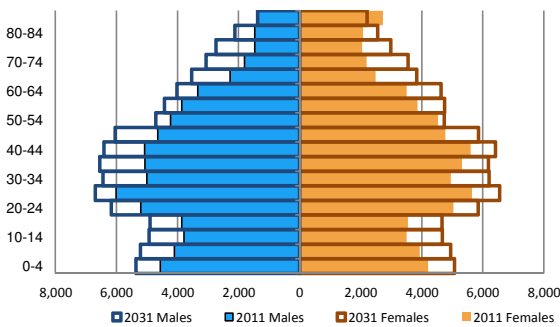
	2011-2031	2011-16	2016-21	2021-26	2026-31
Change in population					
Net change	33,260	11,233	7,602	6,813	7,613
Average annual change	1.1%	1.6%	1.0%	0.9%	0.9%
Change in households					
Net change	13,293	4,301	2,931	2,731	3,330
Average annual change	1.1%	1.5%	1.0%	0.9%	1.0%

Household types

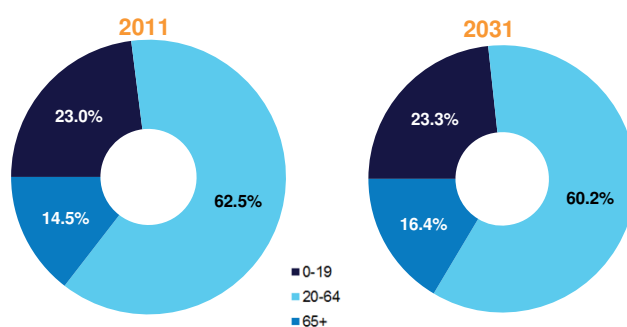
	2011	2016	2021	2026	2031
Couple-only	13,228	14,612	15,460	16,204	17,096
Family with children	22,561	24,090	25,256	26,231	27,278
One person	15,582	16,664	17,484	18,362	19,530
Other	4,083	4,388	4,485	4,619	4,843

Age distribution

Population by five-year age group and sex, 2011 and 2031

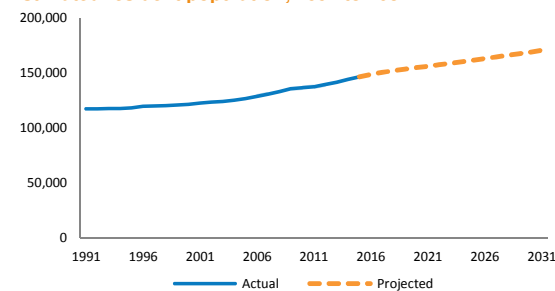


Population by broad age groups, 2011 and 2031



Population

Estimated resident population, 1991 to 2031



Population characteristics

2011 Census

	Glen Eira		Victoria	
	No.	%	No.	%
Dwellings				
Separate houses	31,015	55.2	1,727,097	75.9
Other	25,160	44.8	549,858	24.1
Labour force				
Participation rate		67.8		64.8
Unemployment rate		4.6		5.4
CALD				
Born overseas	45,927	36.8	1,405,334	27.7
<i>of which</i>				
LOTE countries ²	34,831	27.9	1,046,719	20.6

1. All persons born O/S, excl those born in Canada, Ireland, NZ, South Africa, UK and USA.