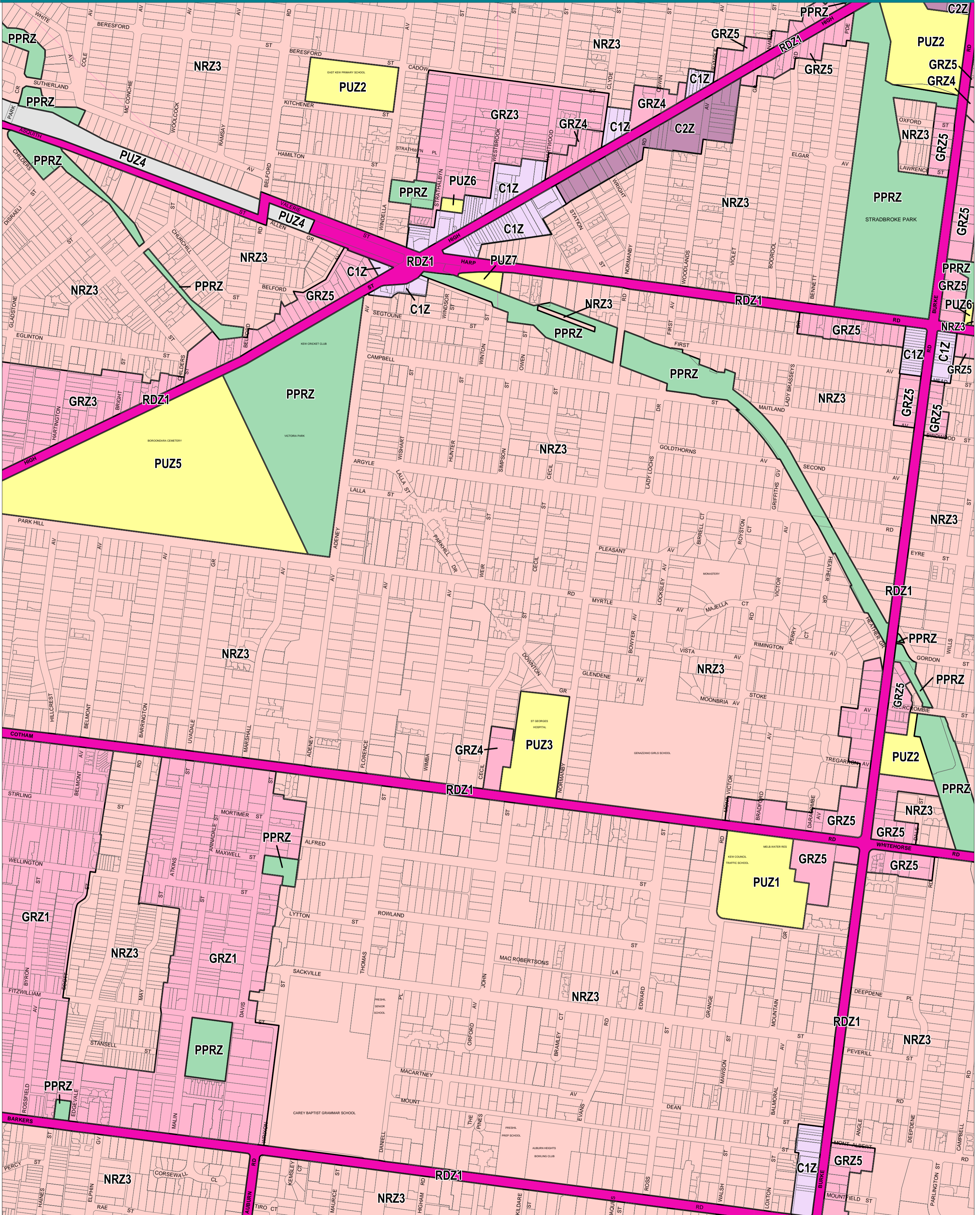
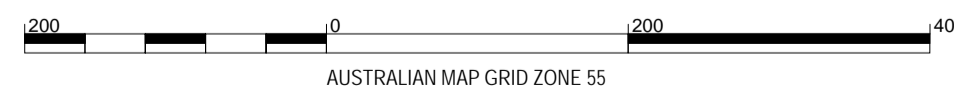


BOROONDARA PLANNING SCHEME - LOCAL PROVISION

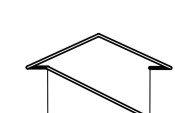


This publication is copyright. No part may be reproduced by any process except in accordance with the provisions of the Copyright Act. © State of Victoria.
 This map should be read in conjunction with additional Planning Overlay Maps (if applicable) as indicated on the INDEX TO MAPS.

Commercial	Public Land	Residential
C1Z Commercial 1 Zone	PPRZ Public Park And Recreation Zone	GRZ1 General Residential Zone - Schedule 1
C2Z Commercial 2 Zone	PUZ5 Public Use Zone - Cemetery/crematorium	GRZ2 General Residential Zone - Schedule 2
	PUZ6 Public Use Zone - Education	GRZ3 General Residential Zone - Schedule 3
	PUZ7 Public Use Zone - Local Government	GRZ4 General Residential Zone - Schedule 4
		GRZ5 General Residential Zone - Schedule 5
		NRZ3 Neighbourhood Residential Zone - Schedule 3
		RDZ1 Road Zone - Category 1
		PUZ1 Public Use Zone - Service And Utility
		PUZ2 Public Use Zone - Transport
		PUZ3 Public Use Zone - Other Public Use
		PUZ4 Public Use Zone - Cemetery/crematorium



PREPARED BY: Planning Mapping Services



Environment, Land, Water and Planning

Printed: 15/4/2016

AMENDMENT C214

